



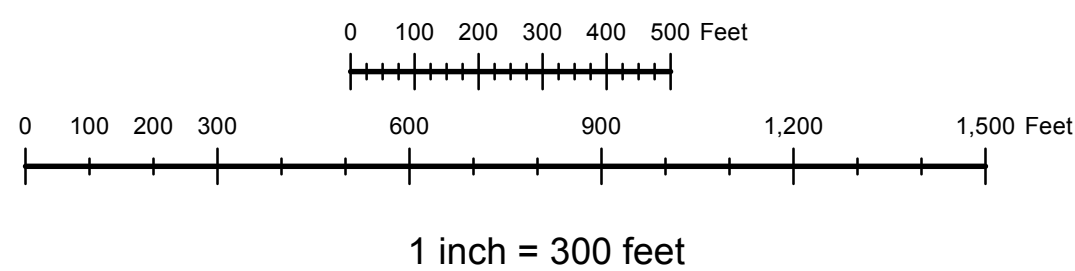


06	05	04	03	02	01
07	08	09	10	11	12
13	14	15	16	17	18
19	20	21	22	23	24
25	26	27	28	29	30
31	32	33	34	35	36

1/4 Sections (shown with crosshatching) are in Map Book II & Map Book III

-  Section
-  Parcel
-  Road
-  Water Features

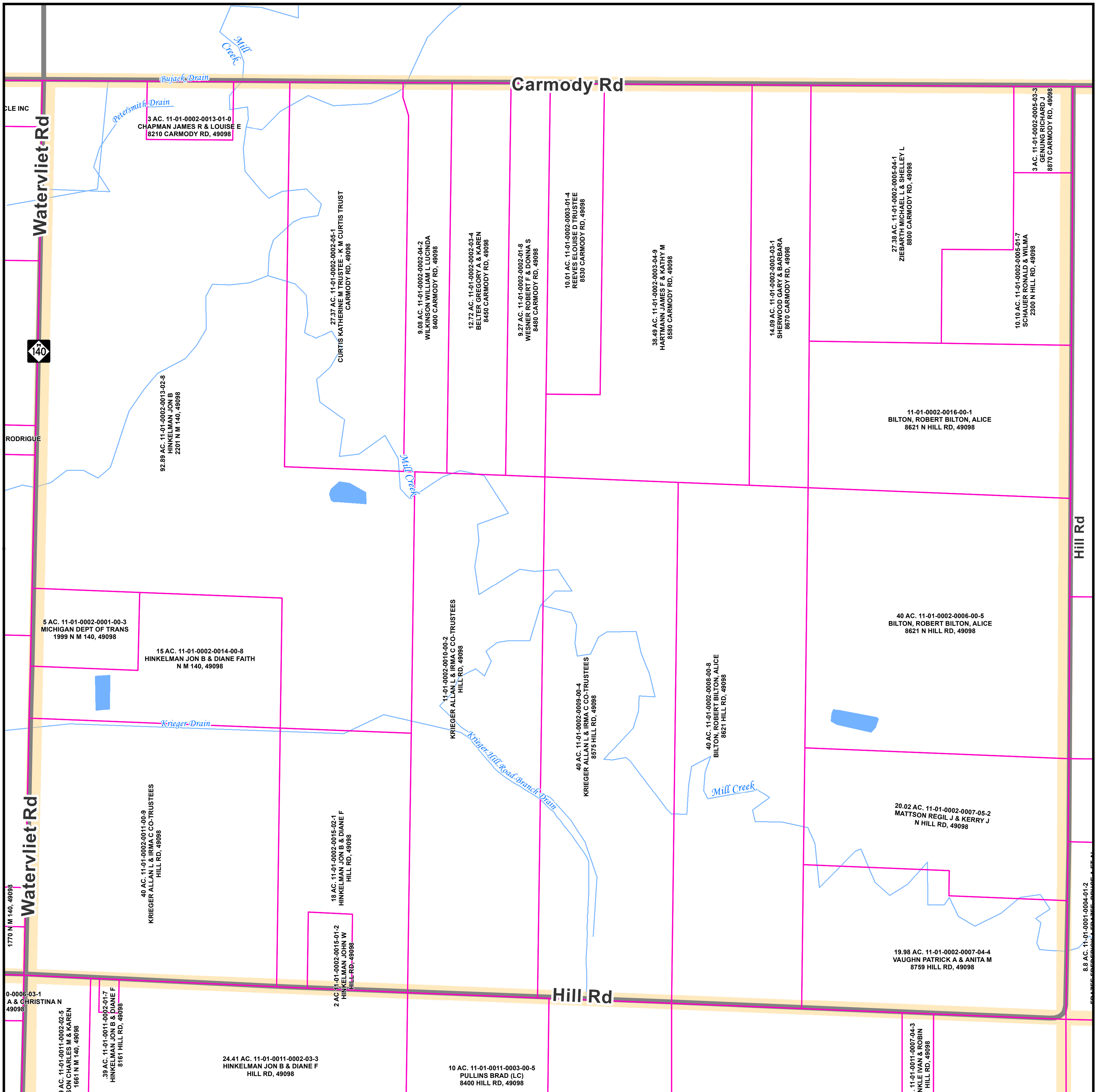


**BAINBRIDGE TOWNSHIP
BERRIEN COUNTY, MI T4S R17W**







SECTION 01

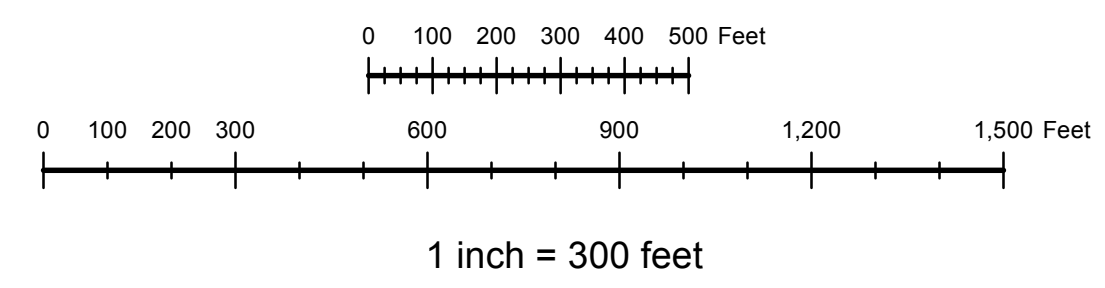
Sources
 Base Layers: MGF v10a, 2011
 Drain: Unknown
 Parcel: Bainbridge Township, 2012
 The use of this map is for general reference purposes.
 It is not a legal document.



06	05	04	03	02	01
07	08	09	10	11	12
18	17	16	15	14	13
19	20	21	22	23	24
30	29	28	27	26	25
31	32	33	34	35	36

1/4 Sections (shown with crosshatching) are in Map Book II & Map Book III

-  Section
-  Parcel
-  Road
-  Water Features



**BAINBRIDGE TOWNSHIP
BERRIEN COUNTY, MI T4S R17W**

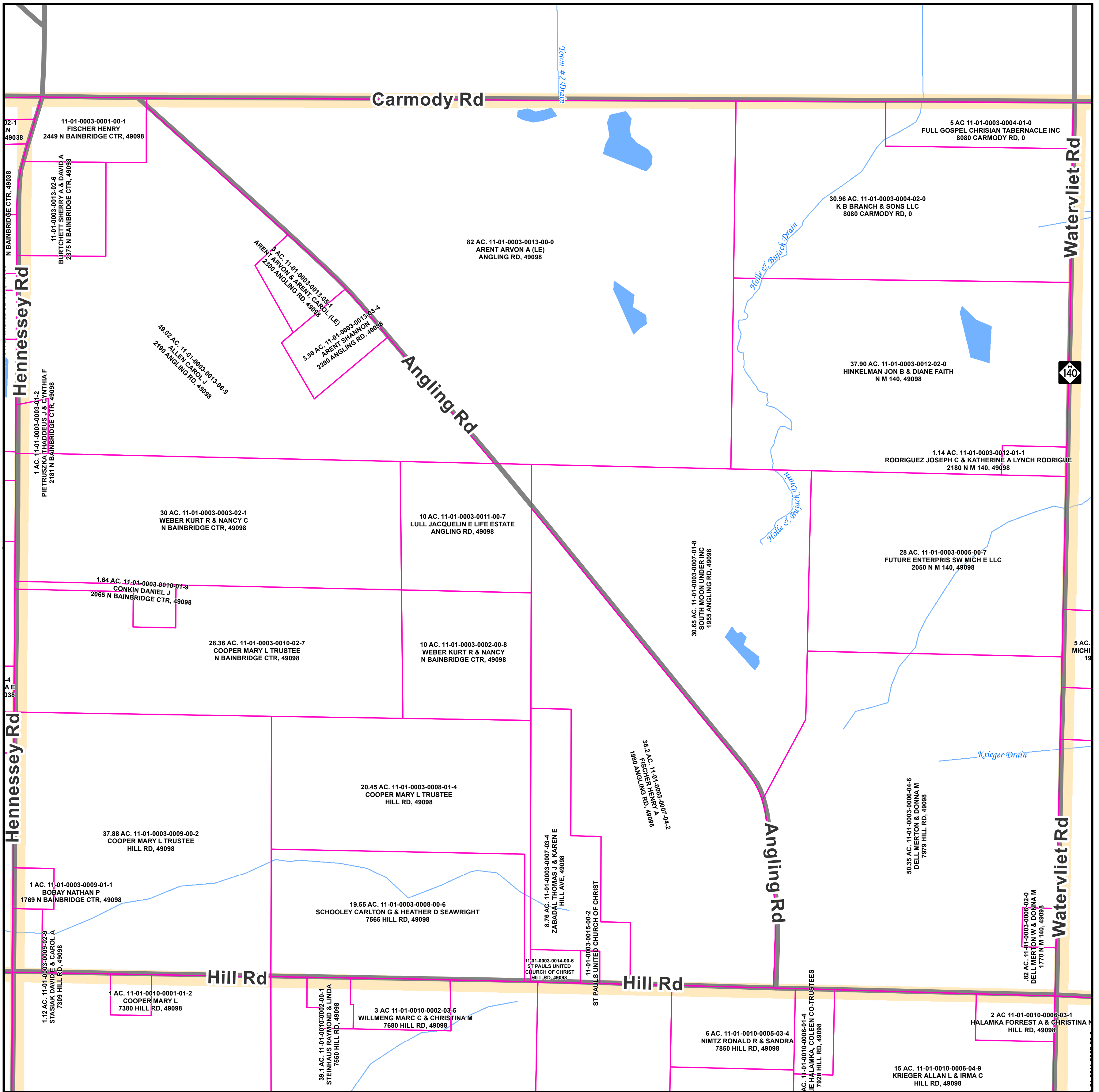


SECTION 02

Sources
 Base Layers: MGF v10a, 2011
 Drain: Unknown
 Parcel: Bainbridge Township, 2012





The use of this map is for general reference purposes. It is not a legal document.

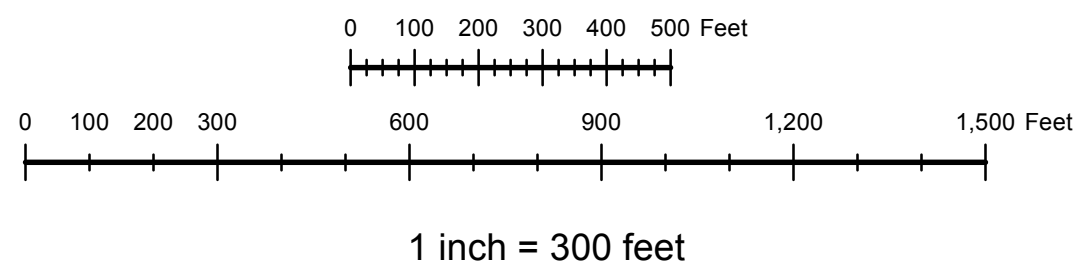
Southwest Michigan Planning Commission Page 2




06	05	04	03	02	01
07	08	09	10	11	12
13	17	16	15	14	13
19	20	21	22	23	24
30	29	28	27	26	25
31	32	33	34	35	36

1/4 Sections (shown with crosshatching) are in Map Book II & Map Book III

-  Section
-  Parcel
-  Road
-  Water Features



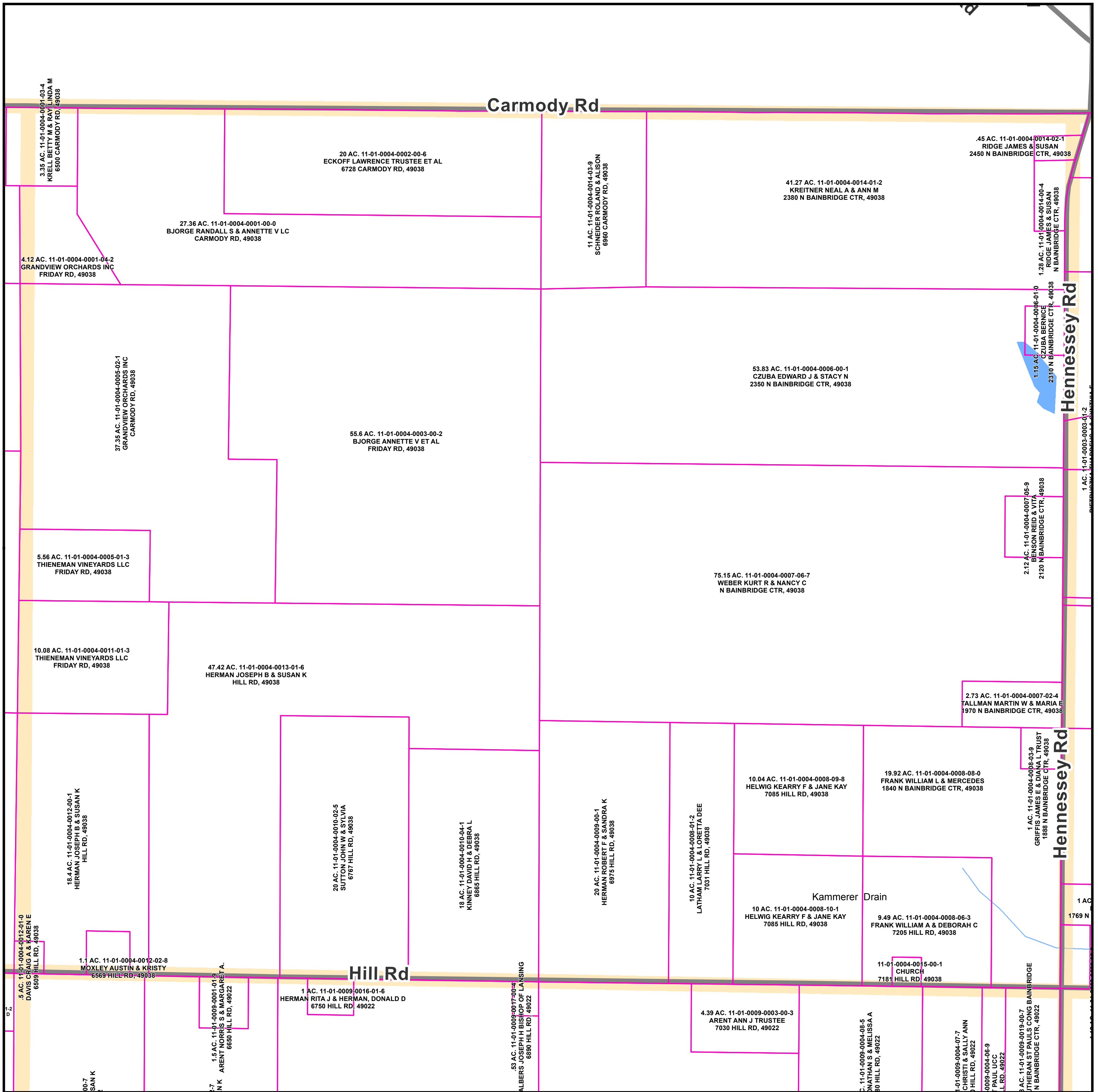
**BAINBRIDGE TOWNSHIP
BERRIEN COUNTY, MI T4S R17W**



SECTION 03





Sources
Base Layers: MGF v10a, 2011
Drain: Unknown
Parcel: Bainbridge Township, 2012

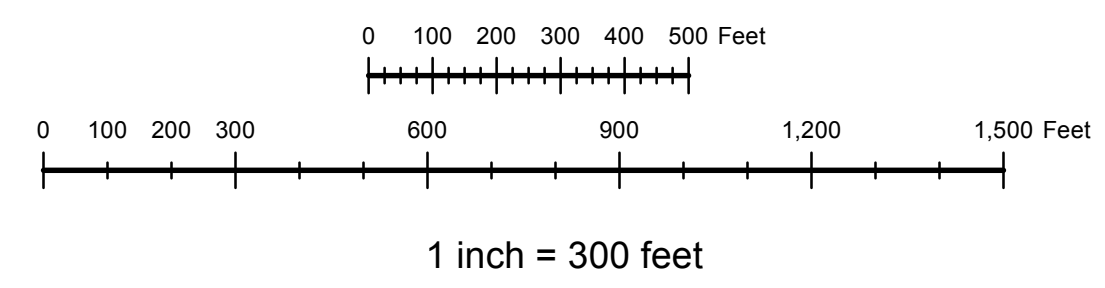
The use of this map is for general reference purposes. It is not a legal document.




06	05	04	03	02	01
07	08	09	10	11	12
13	14	15	16	17	18
19	20	21	22	23	24
25	26	27	28	29	30
31	32	33	34	35	36

1/4 Sections (shown with crosshatching) are in Map Book II & Map Book III

-  Section
-  Parcel
-  Road
-  Water Features



**BAINBRIDGE TOWNSHIP
BERRIEN COUNTY, MI T4S R17W**

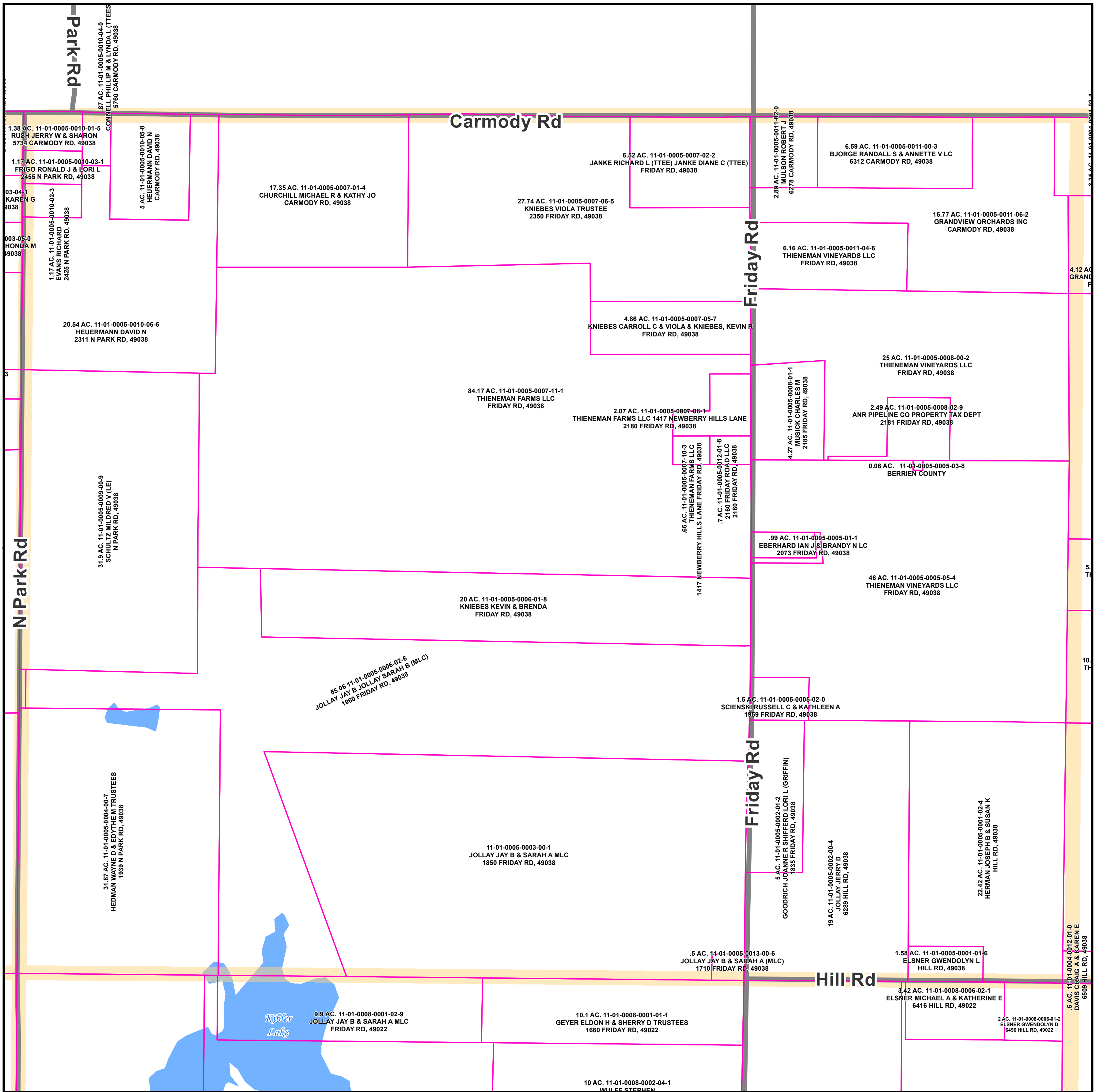


SECTION 04

Sources
 Base Layers: MGF v10a, 2011
 Drain: Unknown
 Parcel: Bainbridge Township, 2012





The use of this map is for general reference purposes. It is not a legal document.

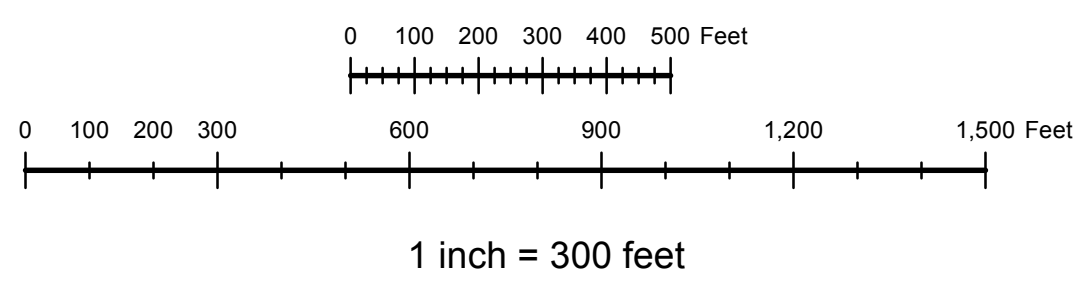
Southwest Michigan Planning Commission



06	05	04	03	02	01
07	08	09	10	11	12
18	17	16	15	14	13
19	20	21	22	23	24
30	29	28	27	26	25
31	32	33	34	35	36

1/4 Sections (shown with crosshatching) are in Map Book II & Map Book III

-  Section
-  Parcel
-  Road
-  Water Features

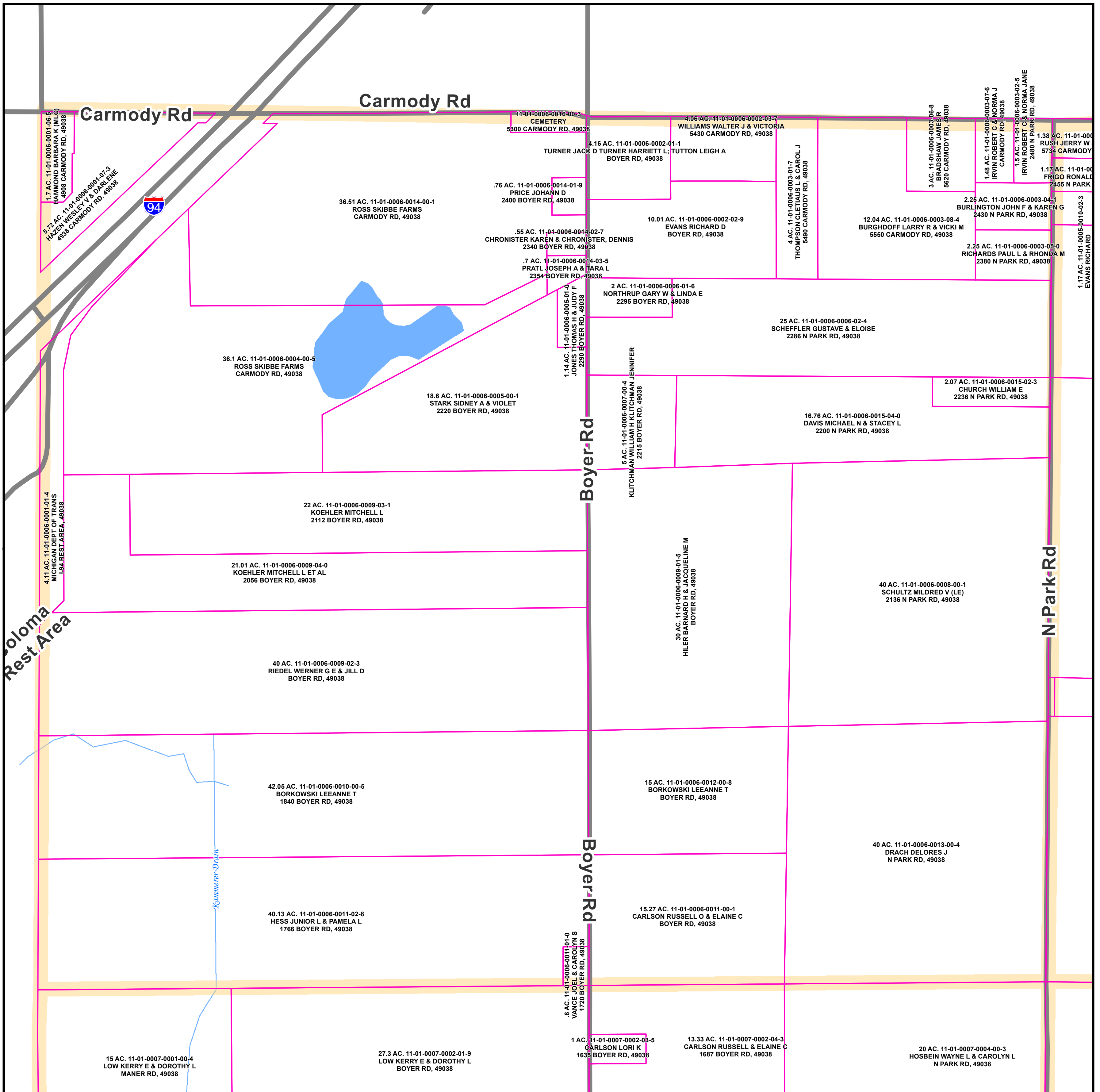


**BAINBRIDGE TOWNSHIP
BERRIEN COUNTY, MI T4S R17W**







SECTION 05

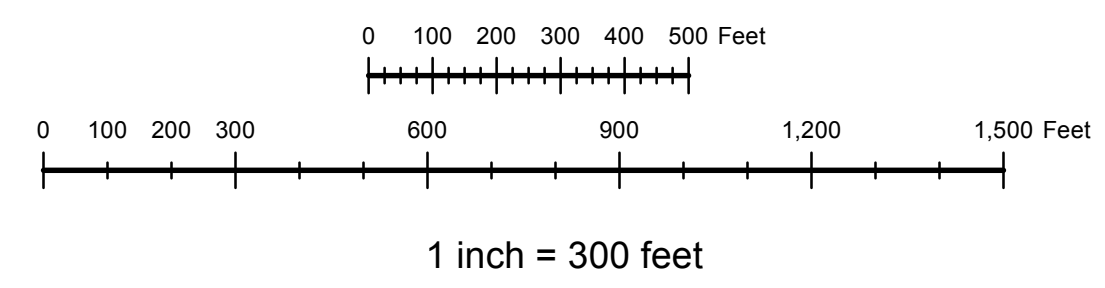
Sources
 Base Layers: MGF v10a, 2011
 Drain: Unknown
 Parcel: Bainbridge Township, 2012
 The use of this map is for general reference purposes.
 It is not a legal document.
 Southwest Michigan Planning Commission



06	05	04	03	02	01
07	08	09	10	11	12
13	14	15	16	17	18
19	20	21	22	23	24
25	26	27	28	29	30
31	32	33	34	35	36

1/4 Sections (shown with crosshatching) are in Map Book II & Map Book III

-  Section
-  Parcel
-  Road
-  Water Features



BAINBRIDGE TOWNSHIP
BERRIEN COUNTY, MI T4S R17W

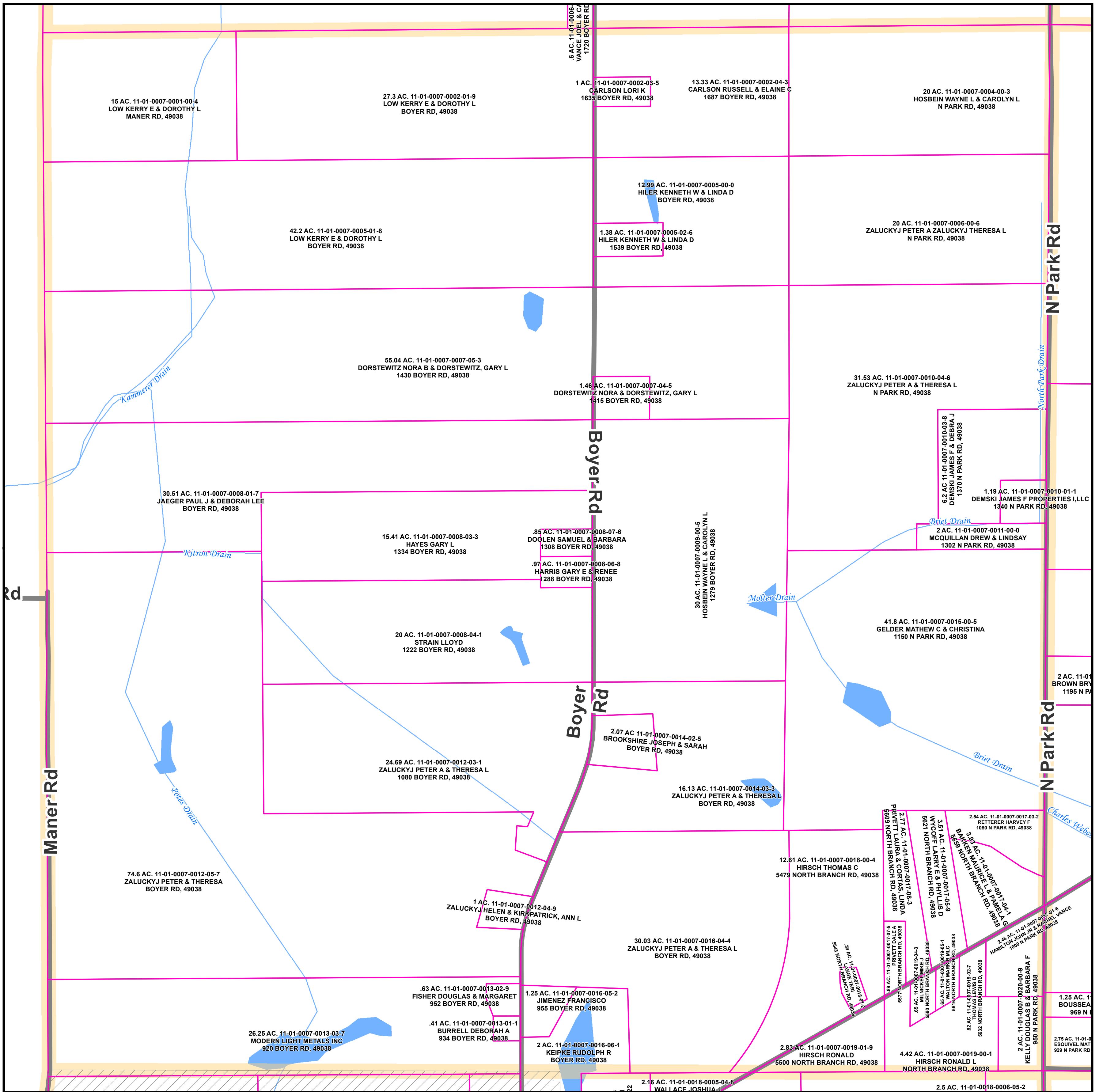


SECTION 06

Sources
Base Layers: MGF v10a, 2011
Drain: Unknown
Parcel: Bainbridge Township, 2012





The use of this map is for general reference purposes. It is not a legal document.


Southwest Michigan Planning Commission Page 6



06	05	04	03	02	01
07	08	09	10	11	12
13	17	16	15	14	13
19	20	21	22	23	24
30	29	28	27	26	25
31	32	33	34	35	36

1/4 Sections (shown with crosshatching) are in Map Book II & Map Book III

-  Section
-  Parcel
-  Road
-  Water Features



**BAINBRIDGE TOWNSHIP
BERRIEN COUNTY, MI T4S R17W**

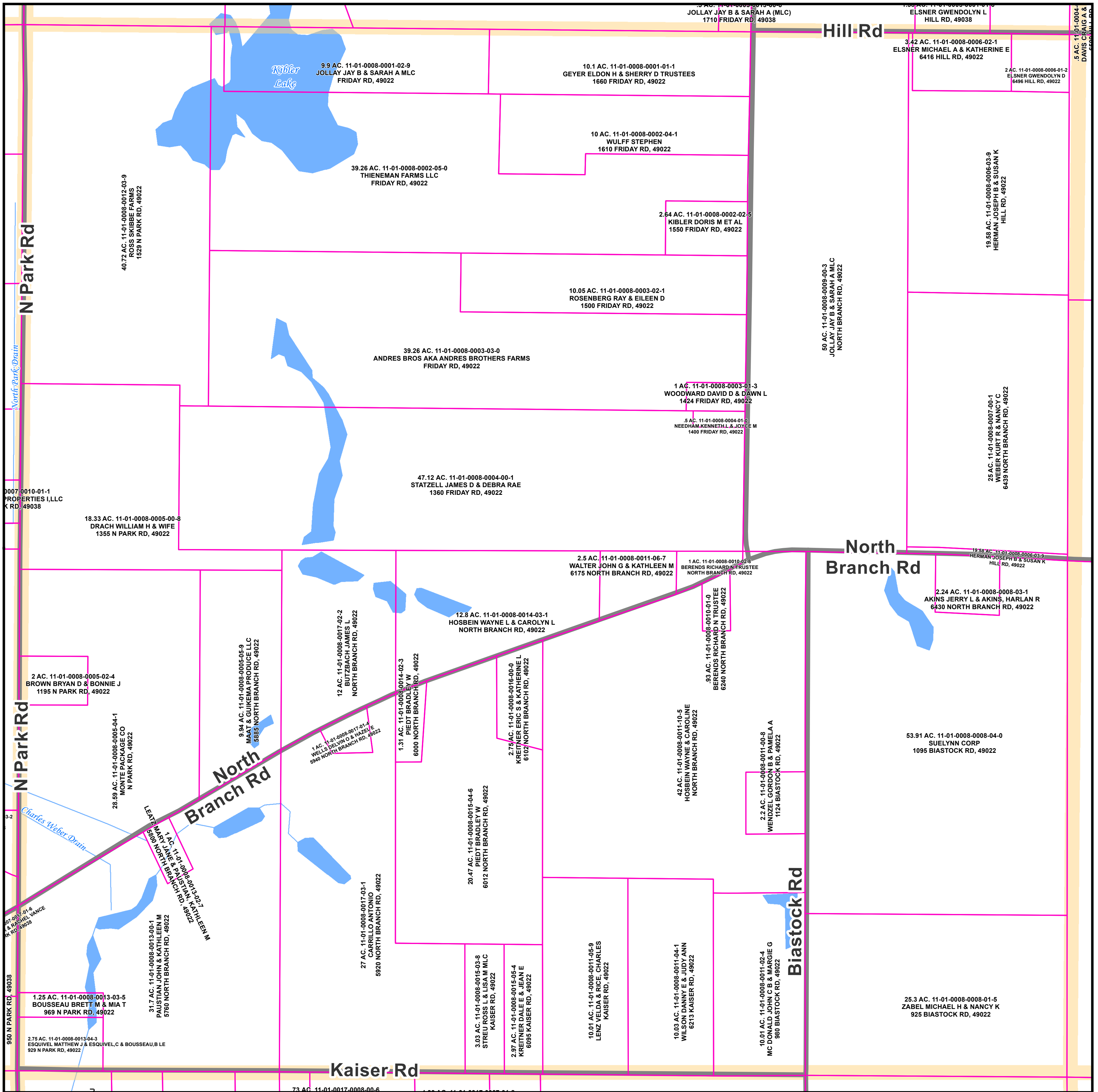


SECTION 07

Sources
 Base Layers: MGF v10a, 2011
 Drain: Unknown
 Parcel: Bainbridge Township, 2012





The use of this map is for general reference purposes. It is not a legal document.


Southwest Michigan Planning Commission Page 7




06	05	04	03	02	01
07	08	09	10	11	12
13	14	15	16	17	18
19	20	21	22	23	24
25	26	27	28	29	30
31	32	33	34	35	36

1/4 Sections (shown with crosshatching) are in Map Book II & Map Book III

-  Section
-  Parcel
-  Road
-  Water Features



**BAINBRIDGE TOWNSHIP
BERRIEN COUNTY, MI T4S R17W**

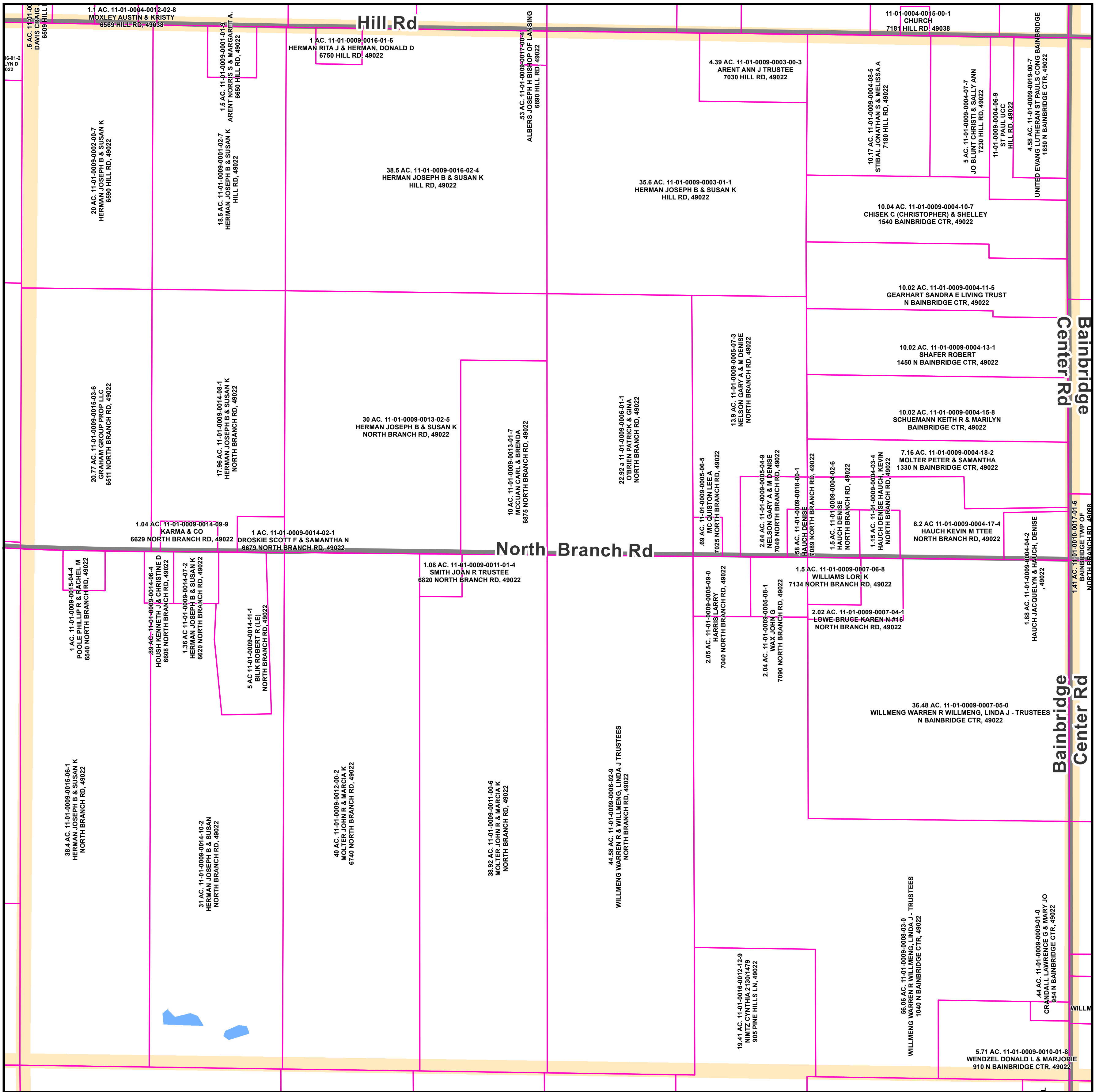


SECTION 08

Sources
 Base Layers: MGF v10a, 2011
 Drain: Unknown
 Parcel: Bainbridge Township, 2012





The use of this map is for general reference purposes. It is not a legal document.

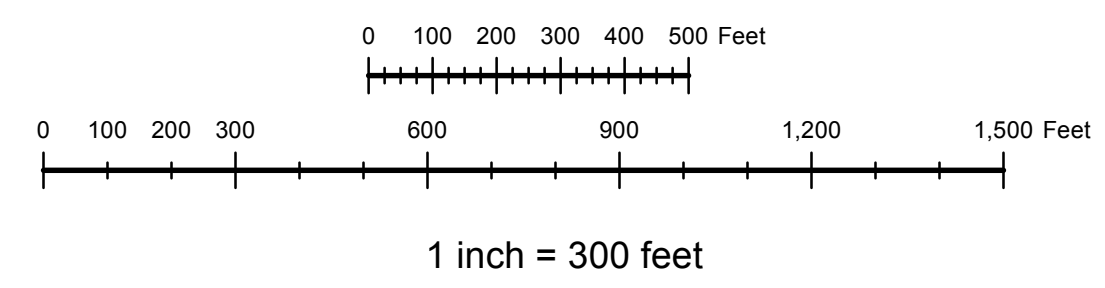
Southwest Michigan Planning Commission



06	05	04	03	02	01
07	08	09	10	11	12
18	17	16	15	14	13
19	20	21	22	23	24
30	29	28	27	26	25
31	32	33	34	35	36

1/4 Sections (shown with crosshatching) are in Map Book II & Map Book III

-  Section
-  Parcel
-  Road
-  Water Features



**BAINBRIDGE TOWNSHIP
BERRIEN COUNTY, MI T4S R17W**

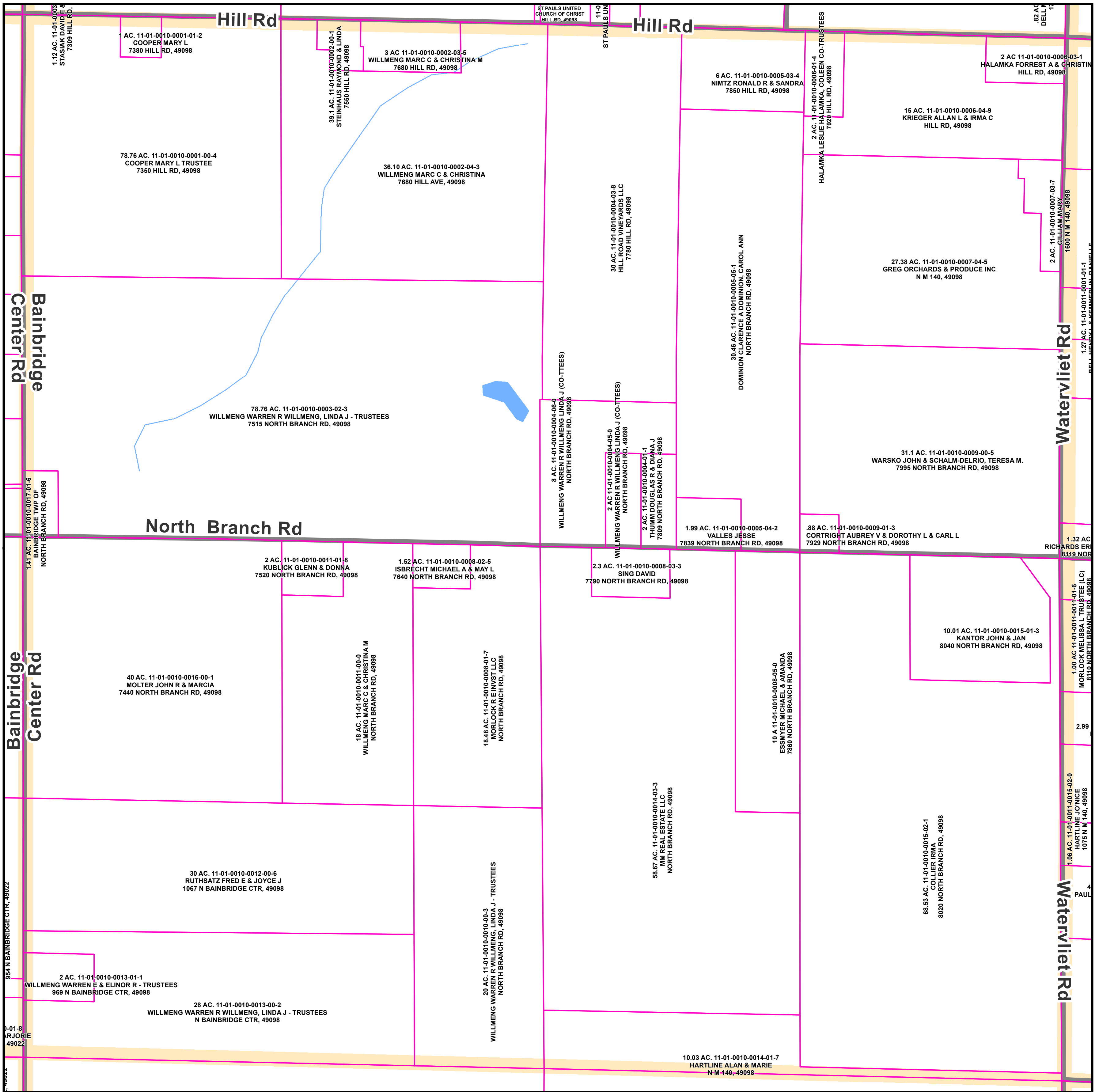


SECTION 09

Sources
 Base Layers: MGF v10a, 2011
 Drain: Unknown
 Parcel: Bainbridge Township, 2012





The use of this map is for general reference purposes. It is not a legal document.

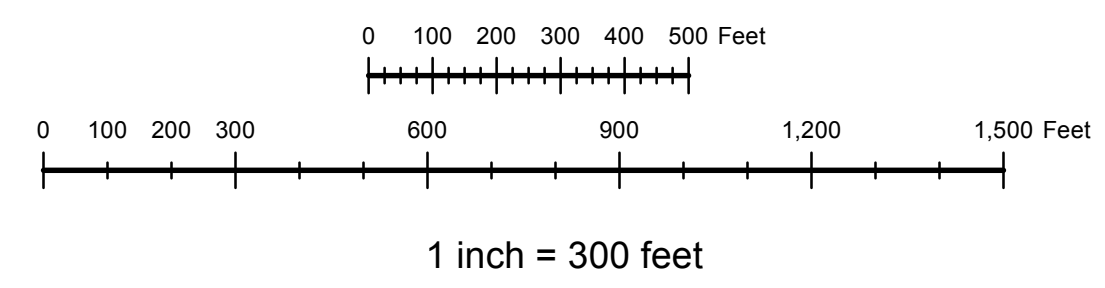
Southwest Michigan Planning Commission Page 9



06	05	04	03	02	01
07	08	09	10	11	12
13	14	15	16	17	18
19	20	21	22	23	24
25	26	27	28	29	30
31	32	33	34	35	36

1/4 Sections (shown with crosshatching) are in Map Book II & Map Book III

-  Section
-  Parcel
-  Road
-  Water Features



**BAINBRIDGE TOWNSHIP
BERRIEN COUNTY, MI T4S R17W**

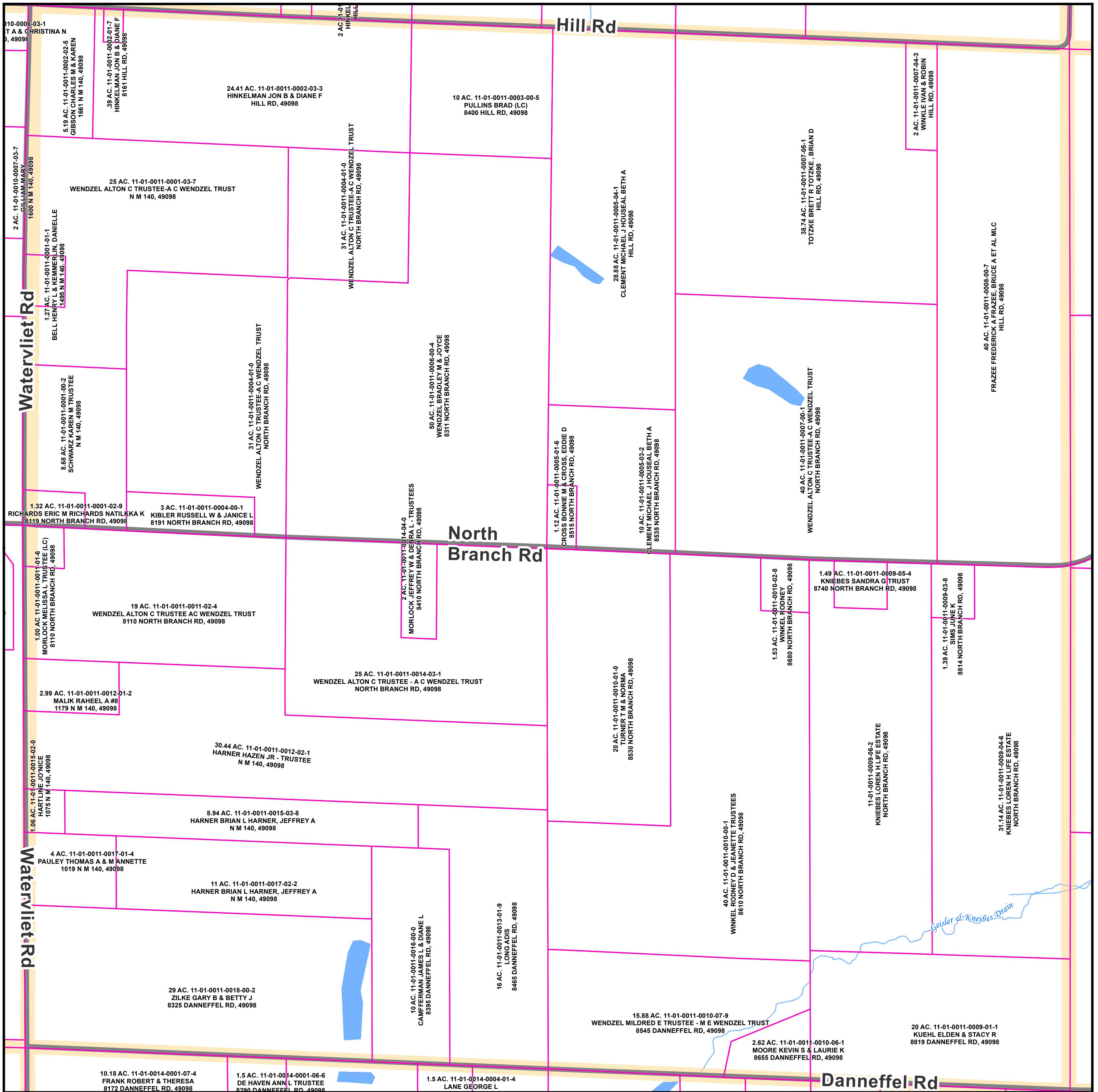


SECTION 10

Sources
 Base Layers: MGF v10a, 2011
 Drain: Unknown
 Parcel: Bainbridge Township, 2012





The use of this map is for general reference purposes. It is not a legal document.

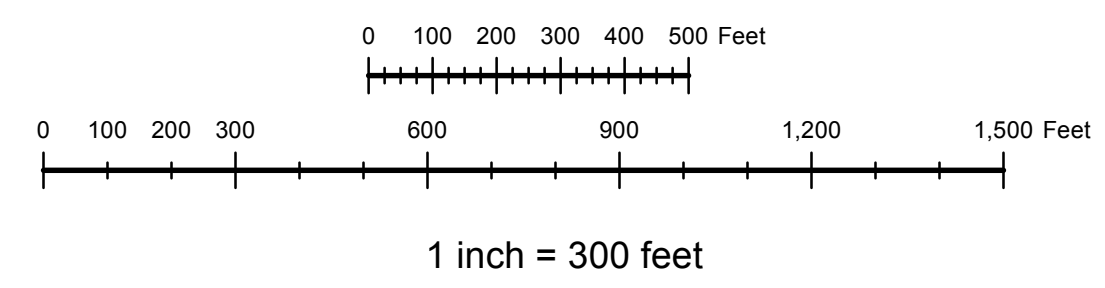
Southwest Michigan Planning Commission Page 10




06	05	04	03	02	01
07	08	09	10	11	12
18	17	16	15	14	13
19	20	21	22	23	24
30	29	28	27	26	25
31	32	33	34	35	36

1/4 Sections (shown with crosshatching) are in Map Book II & Map Book III

-  Section
-  Parcel
-  Road
-  Water Features



**BAINBRIDGE TOWNSHIP
BERRIEN COUNTY, MI T4S R17W**

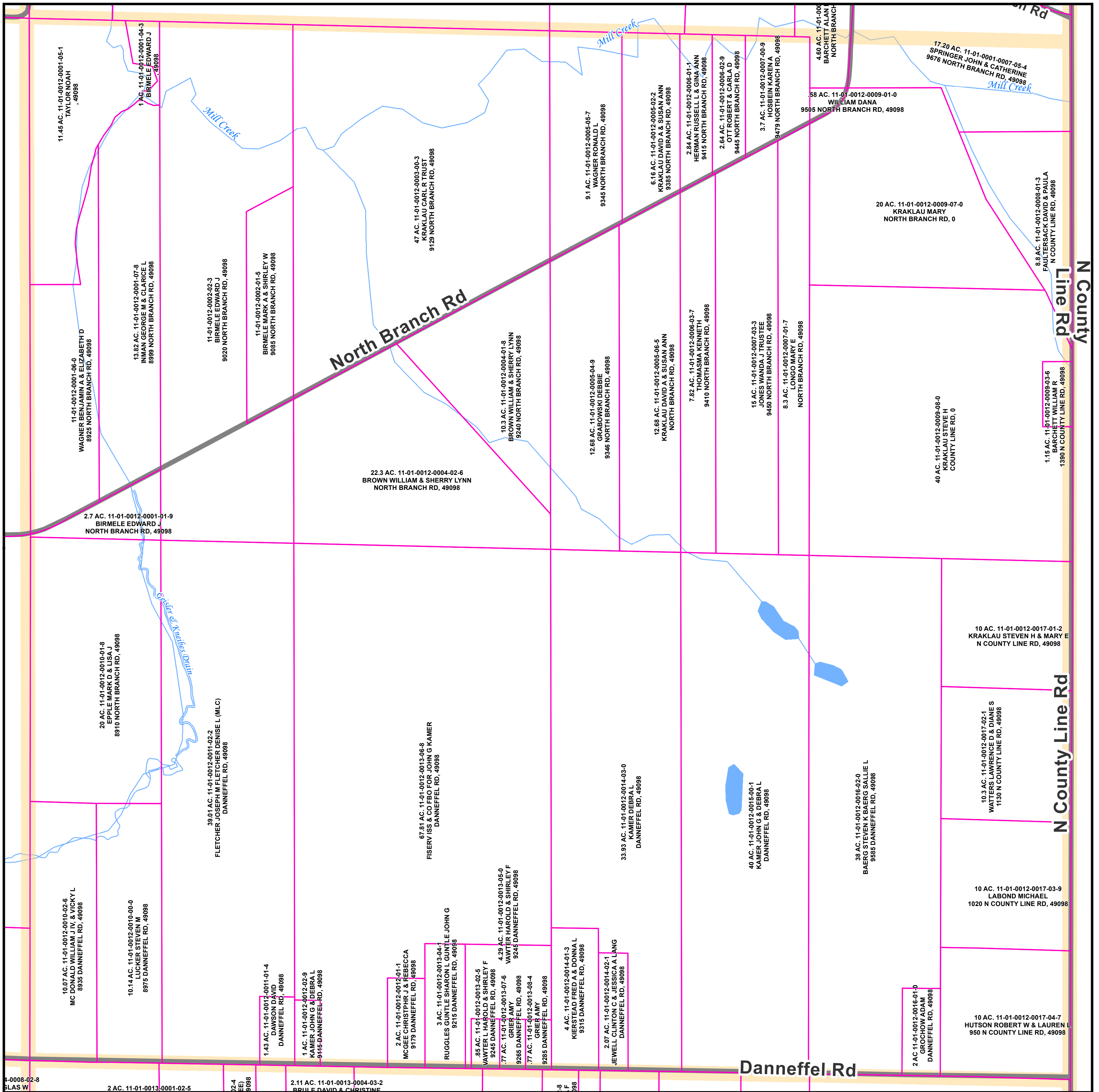


SECTION 11

Sources
 Base Layers: MGF v10a, 2011
 Drain: Unknown
 Parcel: Bainbridge Township, 2012

The use of this map is for general reference purposes. It is not a legal document.


Southwest Michigan Planning Commission Page 11



06	05	04	03	02	01
07	08	09	10	11	12
18	17	16	15	14	13
19	20	21	22	23	24
30	29	28	27	26	25
31	32	33	34	35	36

1/4 Sections (shown with crosshatching) are in Map Book II & Map Book III

- Section
- Parcel
- Road
- Water Features



**BAINBRIDGE TOWNSHIP
BERRIEN COUNTY, MI T4S R17W**

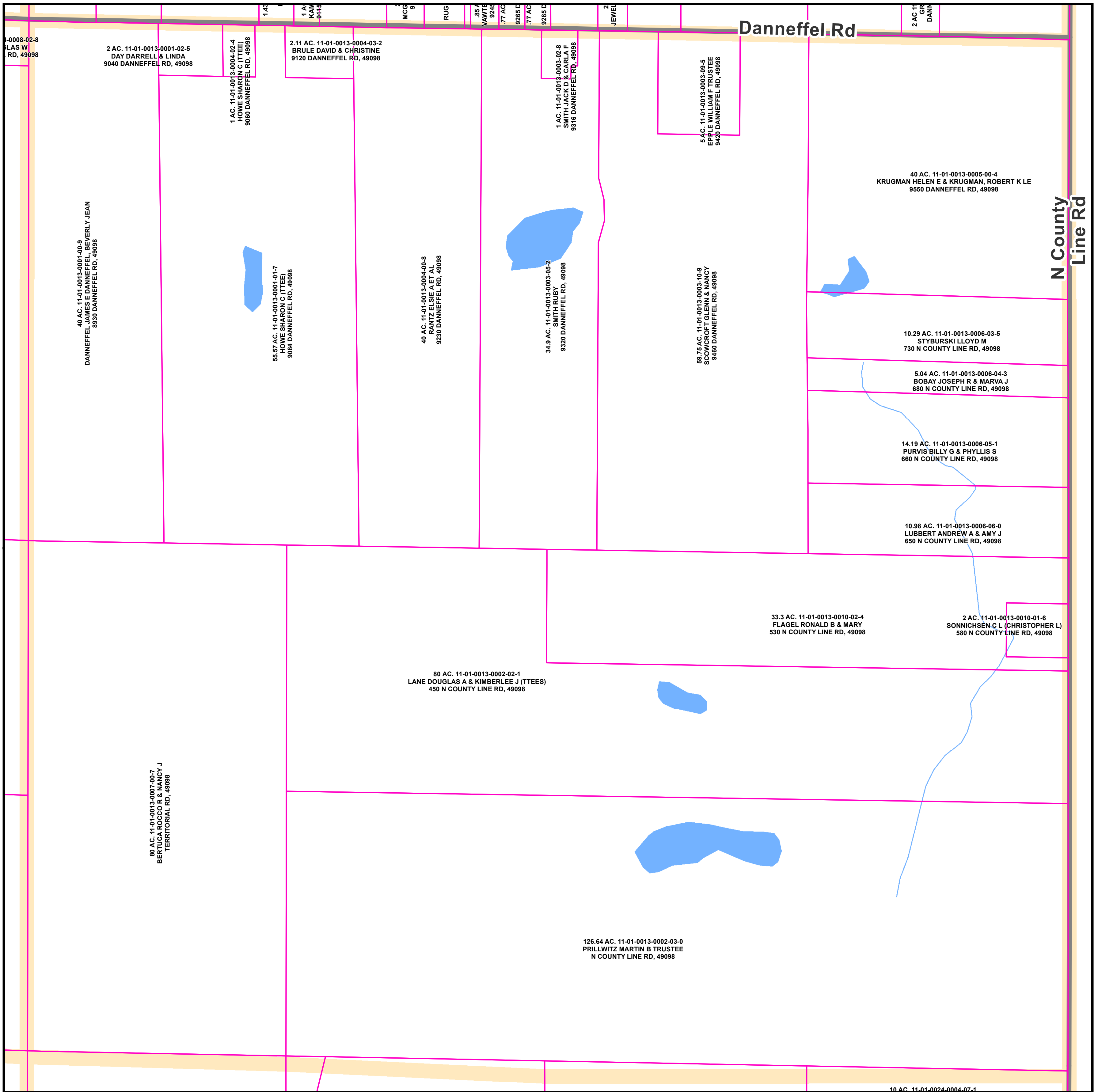


SECTION 12

Sources
 Base Layers: MGF v10a, 2011
 Drain: Unknown
 Parcel: Bainbridge Township, 2012





The use of this map is for general reference purposes. It is not a legal document.

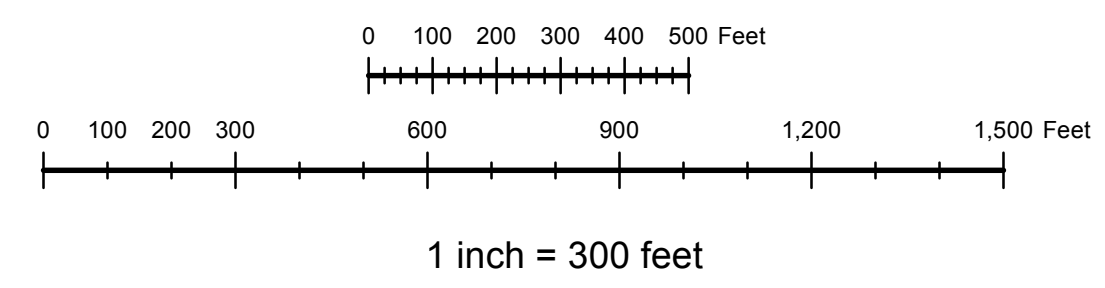
Southwest Michigan Planning Commission Page 12




06	05	04	03	02	01
07	08	09	10	11	12
13	17	16	15	14	13
19	20	21	22	23	24
30	29	28	27	26	25
31	32	33	34	35	36

1/4 Sections (shown with crosshatching) are in Map Book II & Map Book III

-  Section
-  Parcel
-  Road
-  Water Features

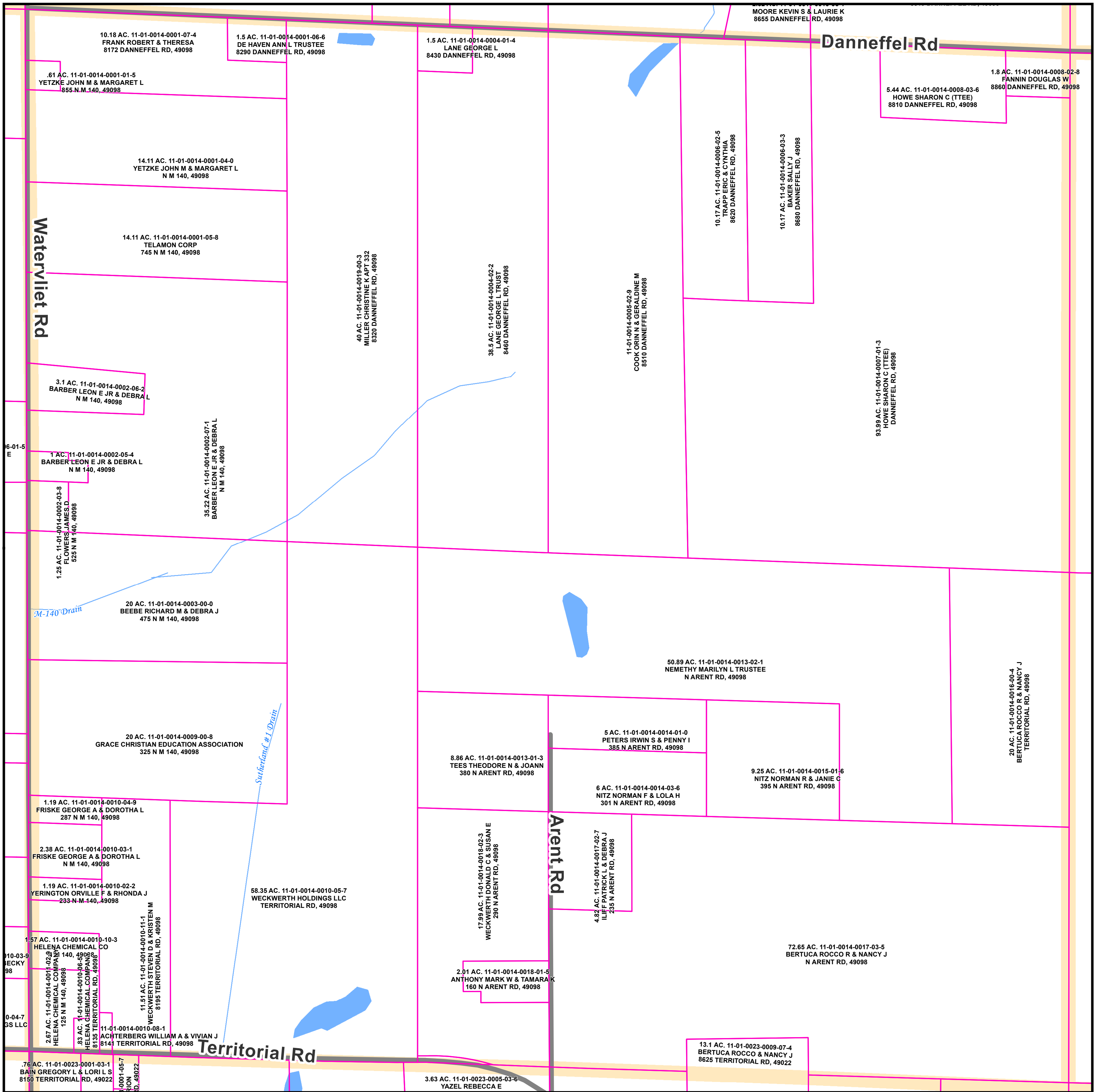


**BAINBRIDGE TOWNSHIP
BERRIEN COUNTY, MI T4S R17W**



SECTION 13


Sources
 Base Layers: MGF v10a, 2011
 Drain: Unknown
 Parcel: Bainbridge Township, 2012
 The use of this map is for general reference purposes.
 It is not a legal document.
 Southwest Michigan Planning Commission



06	05	04	03	02	01
07	08	09	10	11	12
13	17	16	15	14	13
19	20	21	22	23	24
25	29	28	27	26	25
31	32	33	34	35	36

1/4 Sections (shown with crosshatching) are in Map Book II & Map Book III

- Section
- Parcel
- Road
- Water Features



BAINBRIDGE TOWNSHIP
BERRIEN COUNTY, MI T4S R17W

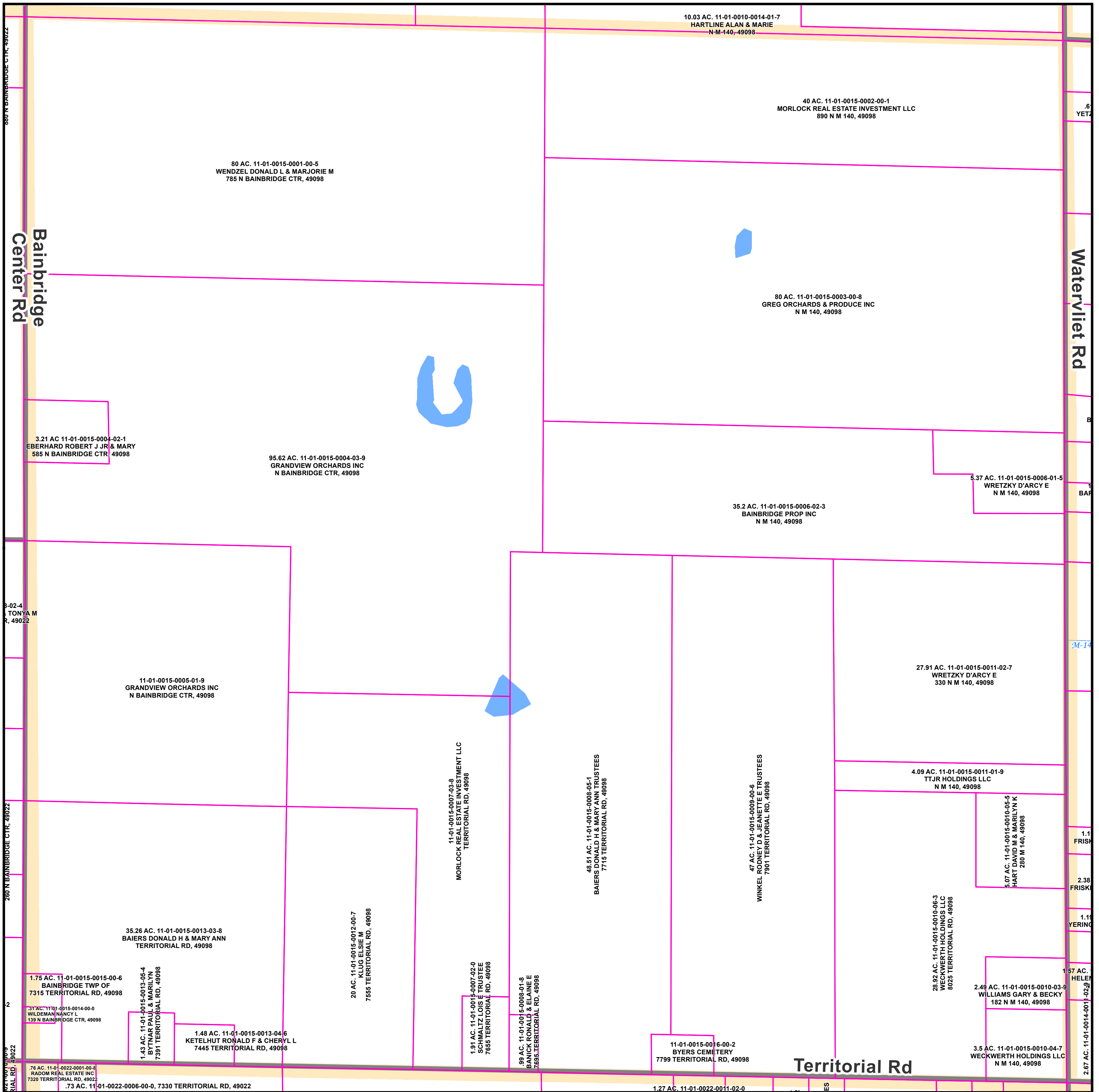
SECTION 14

Sources
Base Layers: MGF v10a, 2011
Drain: Unknown
Parcel: Bainbridge Township, 2012

The use of this map is for general reference purposes. It is not a legal document.

Southwest Michigan Planning Commission






06	05	04	03	02	01
07	08	09	10	11	12
13	17	16	15	14	13
19	20	21	22	23	24
25	29	28	27	26	25
31	32	33	34	35	36

1/4 Sections (shown with crosshatching) are in Map Book II & Map Book III

- Section
- Parcel
- Road
- Water Features




BAINBRIDGE TOWNSHIP
BERRIEN COUNTY, MI T4S R17W

SECTION 15

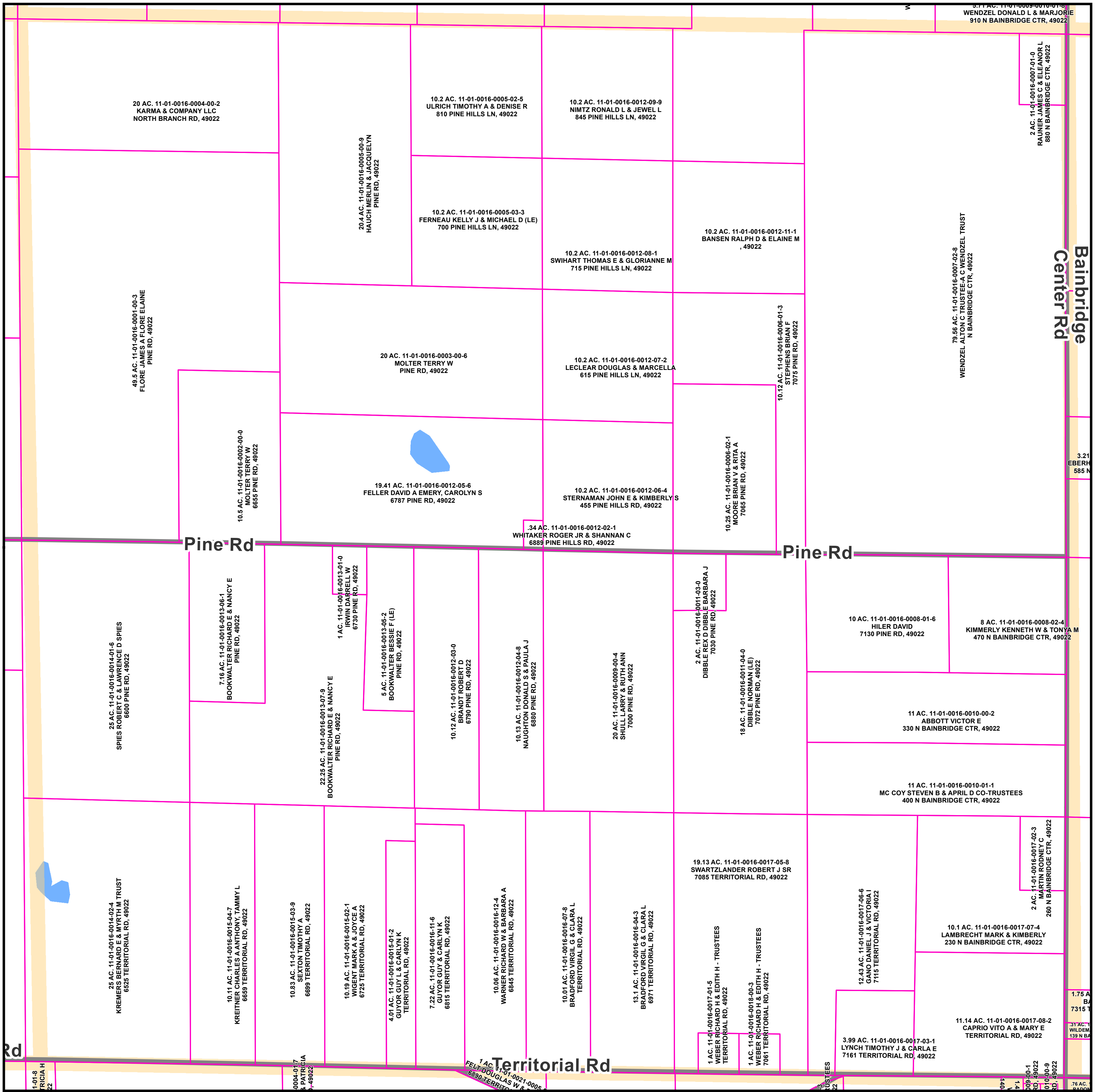
Sources
Base Layers: MGF v10a, 2011
Drain: Unknown
Parcel: Bainbridge Township, 2012

The use of this map is for general reference purposes. It is not a legal document.

Southwest Michigan Planning Commission








July 31, 2013



06	05	04	03	02	01
07	08	09	10	11	12
13	14	15	16	17	18
19	20	21	22	23	24
25	26	27	28	29	30
31	32	33	34	35	36

1/4 Sections (shown with crosshatching) are in Map Book II & Map Book III

-  Section
-  Parcel
-  Road
-  Water Features



**BAINBRIDGE TOWNSHIP
BERRIEN COUNTY, MI T4S R17W**



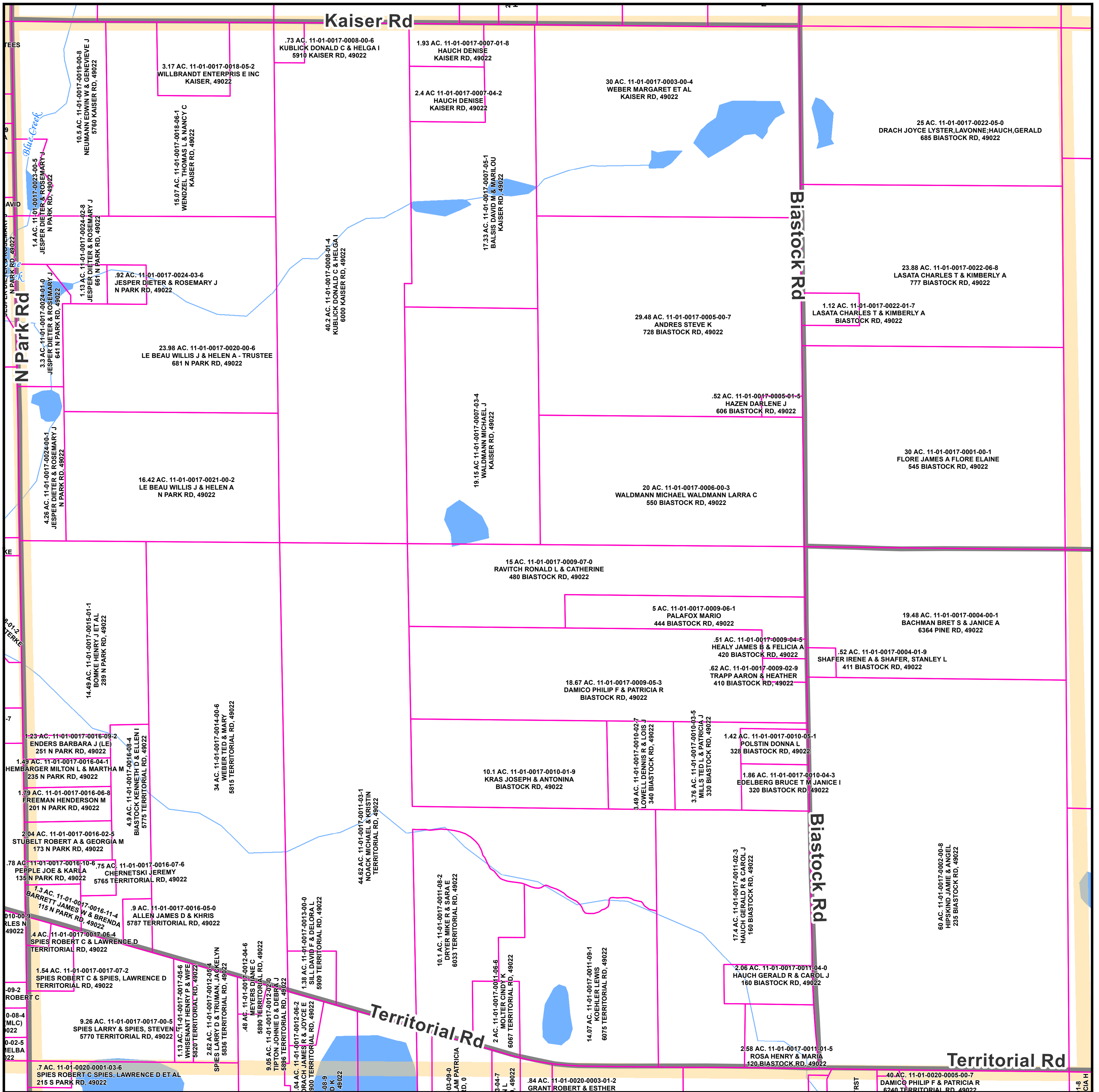
SECTION 16

Sources
 Base Layers: MGF v10a, 2011
 Drain: Unknown
 Parcel: Bainbridge Township, 2012

The use of this map is for general reference purposes. It is not a legal document.

Southwest Michigan Planning Commission Page 16


July 31, 2013



06	05	04	03	02	01
07	08	09	10	11	12
13	14	15	16	17	18
19	20	21	22	23	24
25	26	27	28	29	30
31	32	33	34	35	36

1/4 Sections (shown with crosshatching) are in Map Book II & Map Book III

- Section
- Parcel
- Road
- Water Features



BAINBRIDGE TOWNSHIP
BERRIEN COUNTY, MI T4S R17W

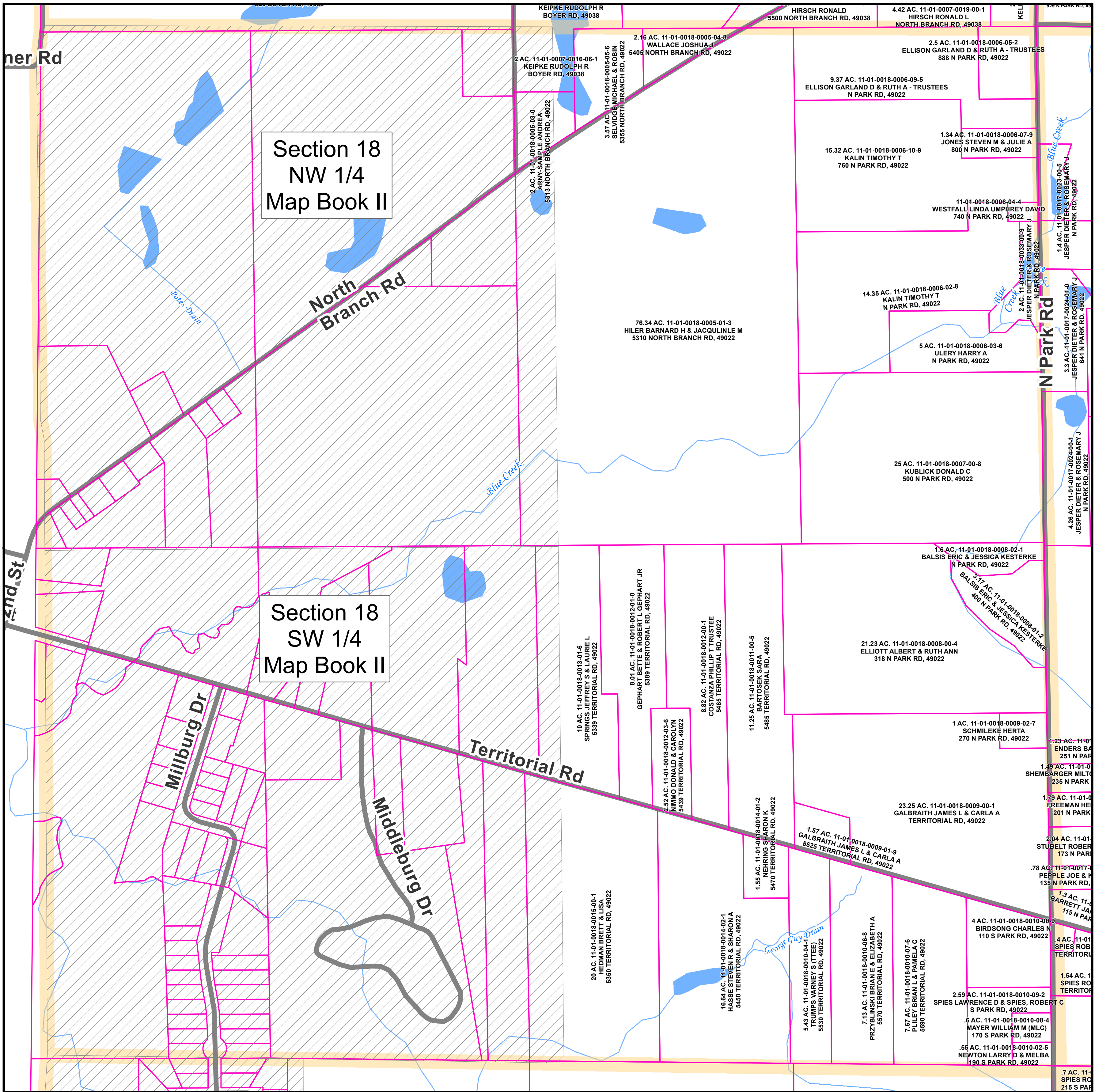


SECTION 17

Sources
 Base Layers: MGF v10a, 2011
 Drain: Unknown
 Parcel: Bainbridge Township, 2012

The use of this map is for general reference purposes. It is not a legal document.

Southwest Michigan Planning Commission Page 17







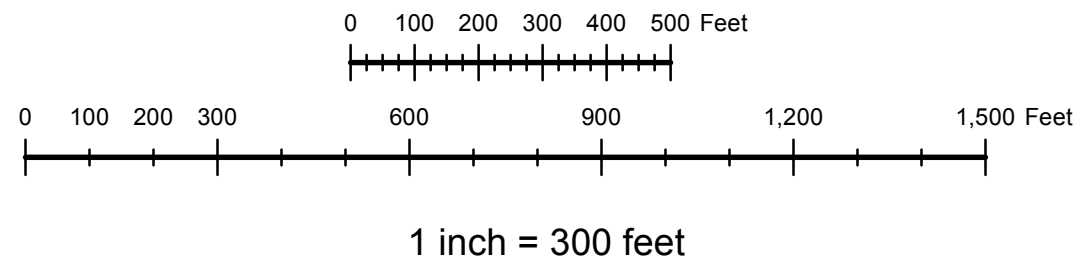
Section 18
NW 1/4
Map Book II

Section 18
SW 1/4
Map Book II


06	05	04	03	02	01
07	08	09	10	11	12
18	17	16	15	14	13
19	20	21	22	23	24
30	29	28	27	26	25
31	32	33	34	35	36

1/4 Sections (shown with crosshatching) are in Map Book II & Map Book III

-  Section
-  Parcel
-  Road
-  Water Features



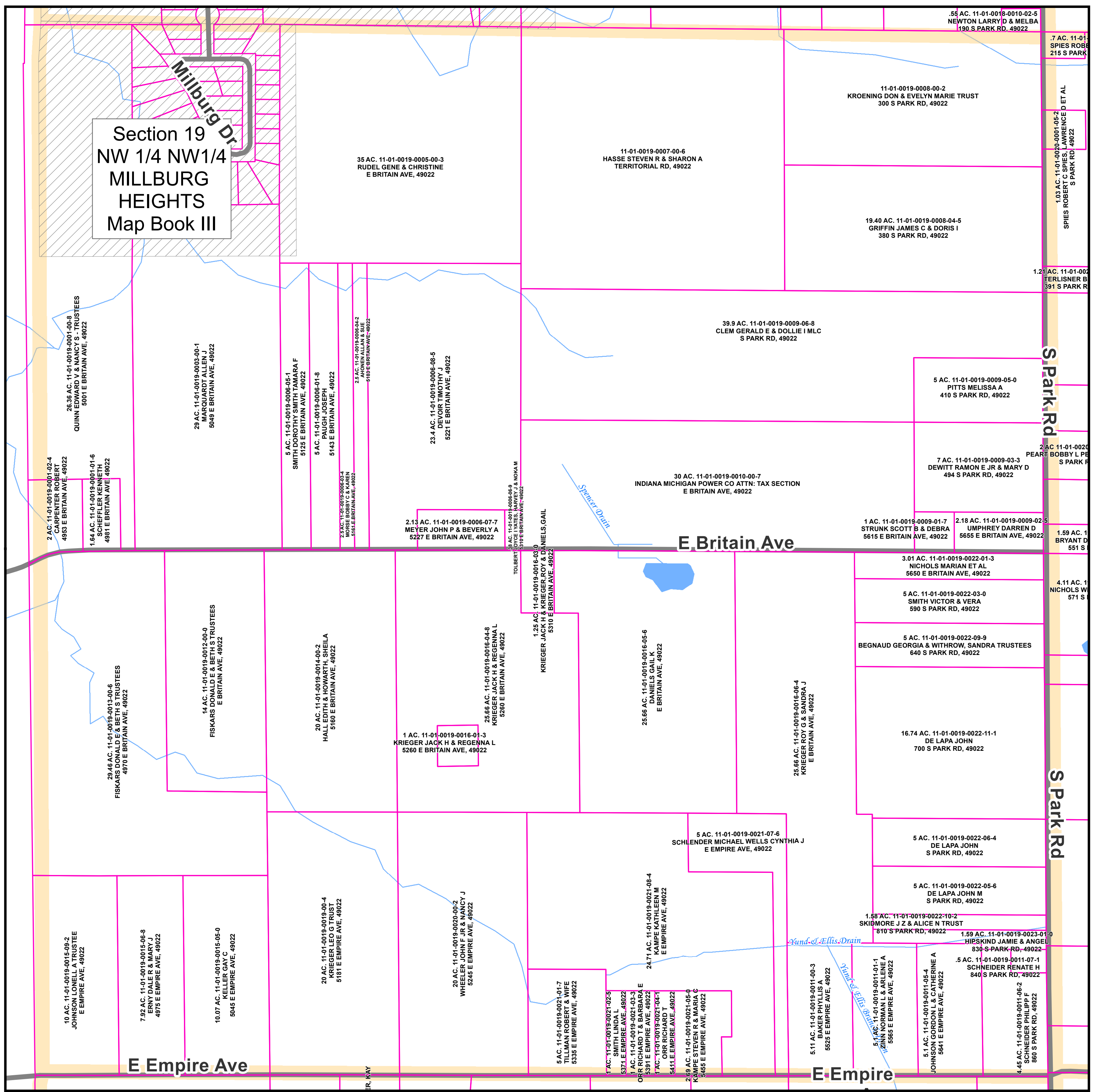
BAINBRIDGE TOWNSHIP
BERRIEN COUNTY, MI T4S R17W



SECTION 18

Sources
Base Layers: MGF v10a, 2011
Drain: Unknown
Parcel: Bainbridge Township, 2012
The use of this map is for general reference purposes.
It is not a legal document.

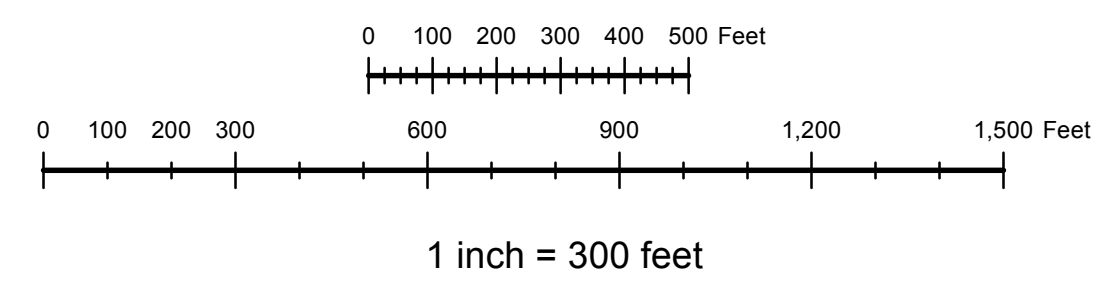
Section 19
NW 1/4 NW1/4
MILLBURG
HEIGHTS
Map Book III



06	05	04	03	02	01
07	08	09	10	11	12
13	14	15	16	17	18
19	20	21	22	23	24
25	26	27	28	29	30
31	32	33	34	35	36

1/4 Sections (shown with crosshatching) are in Map Book II & Map Book III

- Section
- Parcel
- Road
- Water Features

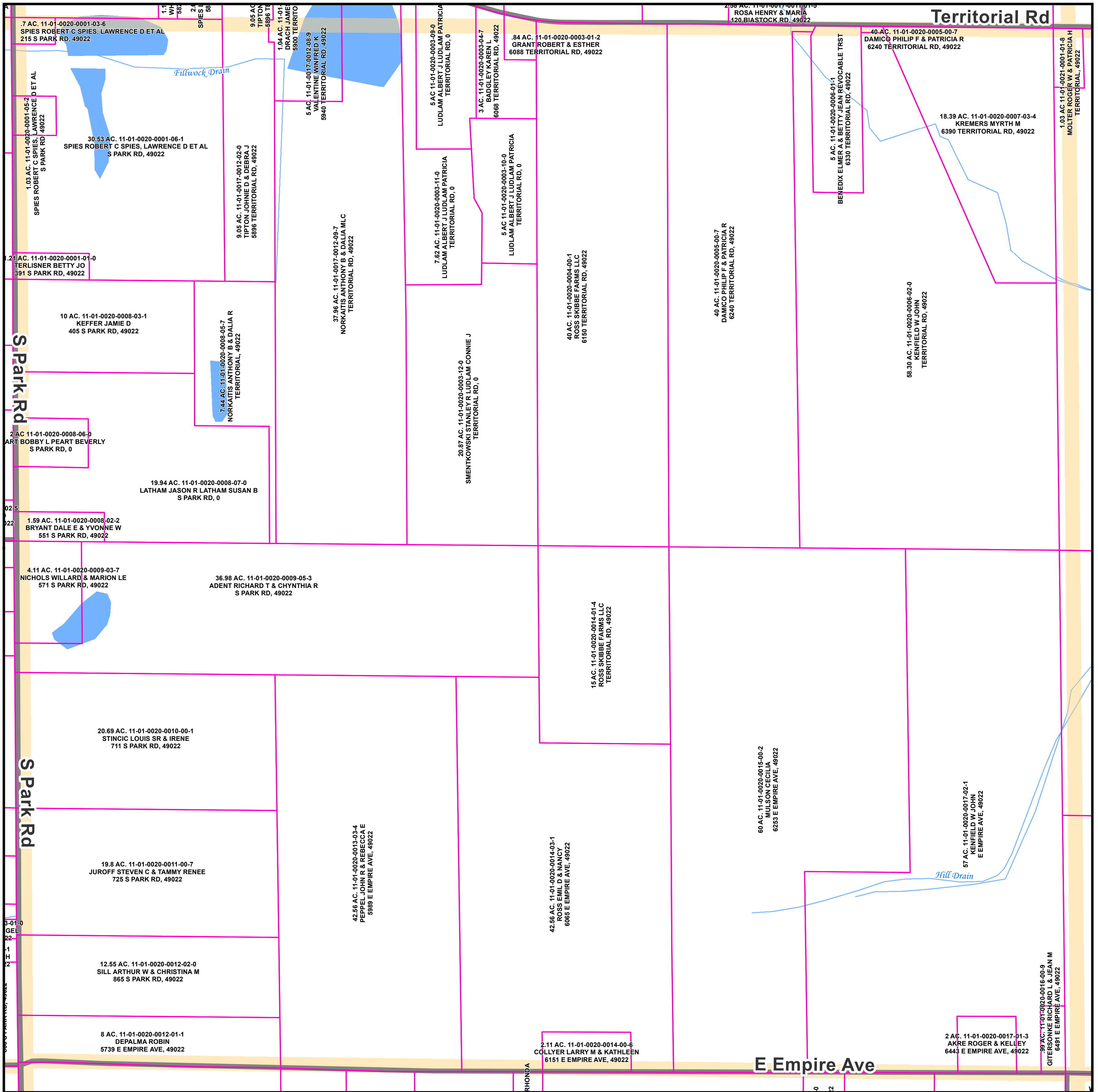


BAINBRIDGE TOWNSHIP
BERRIEN COUNTY, MI T4S R17W







SECTION 19

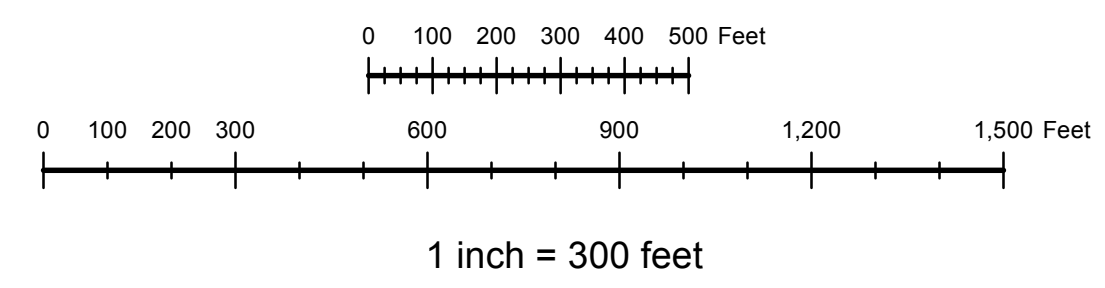
Sources
Base Layers: MGF v10a, 2011
Drain: Unknown
Parcel: Bainbridge Township, 2012
The use of this map is for general reference purposes. It is not a legal document.
Southwest Michigan Planning Commission



06	05	04	03	02	01
07	08	09	10	11	12
13	14	15	16	17	18
19	20	21	22	23	24
25	26	27	28	29	30
31	32	33	34	35	36

1/4 Sections (shown with crosshatching) are in Map Book II & Map Book III

-  Section
-  Parcel
-  Road
-  Water Features



**BAINBRIDGE TOWNSHIP
BERRIEN COUNTY, MI T4S R17W**

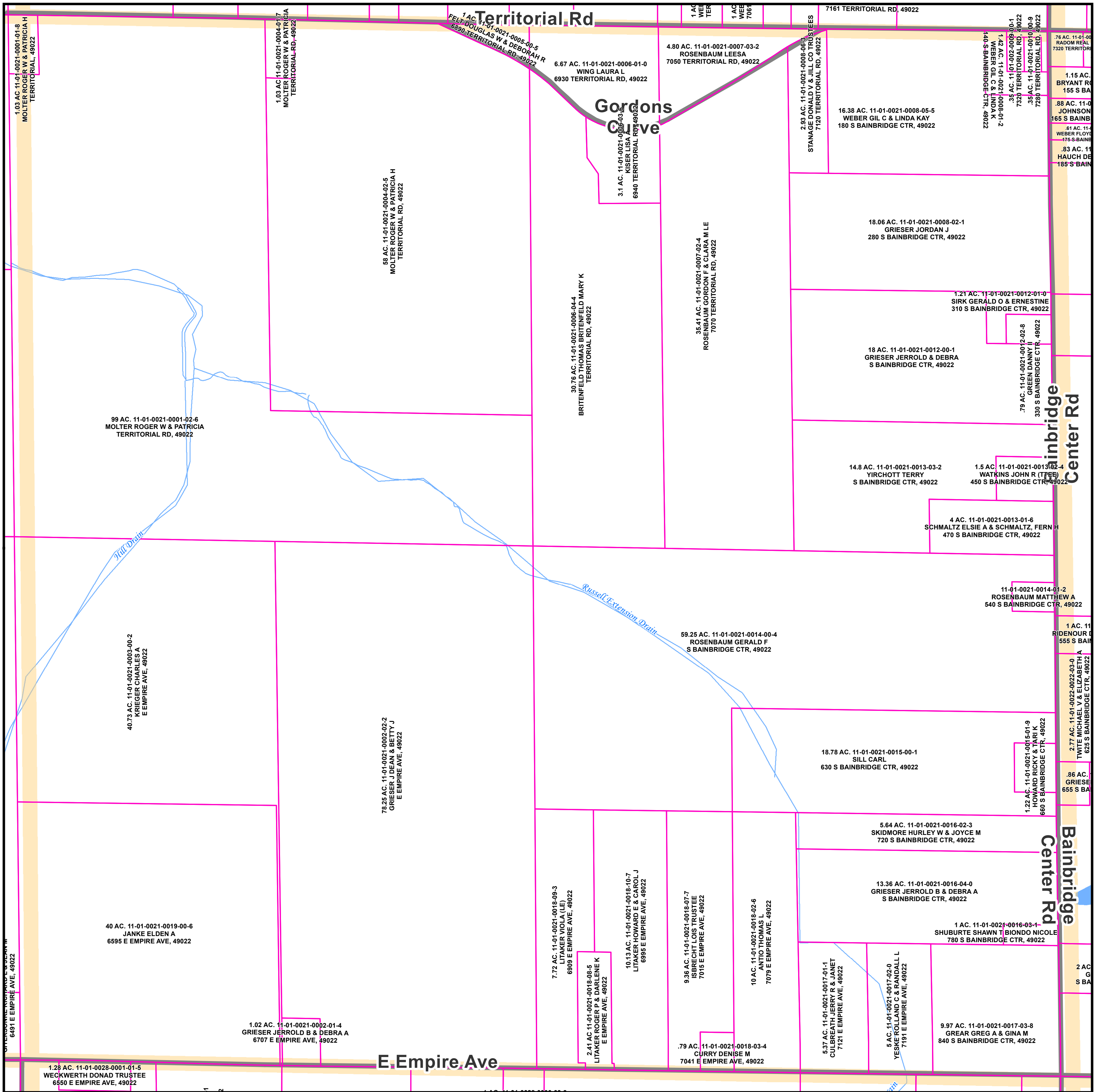


SECTION 20

Sources
 Base Layers: MGF v10a, 2011
 Drain: Unknown
 Parcel: Bainbridge Township, 2012

The use of this map is for general reference purposes. It is not a legal document.


Southwest Michigan Planning Commission Page 20



06	05	04	03	02	01
07	08	09	10	11	12
13	14	15	16	17	18
19	20	21	22	23	24
25	26	27	28	29	30
31	32	33	34	35	36

1/4 Sections (shown with crosshatching) are in Map Book II & Map Book III

- Section
- Parcel
- Road
- Water Features



**BAINBRIDGE TOWNSHIP
BERRIEN COUNTY, MI T4S R17W**

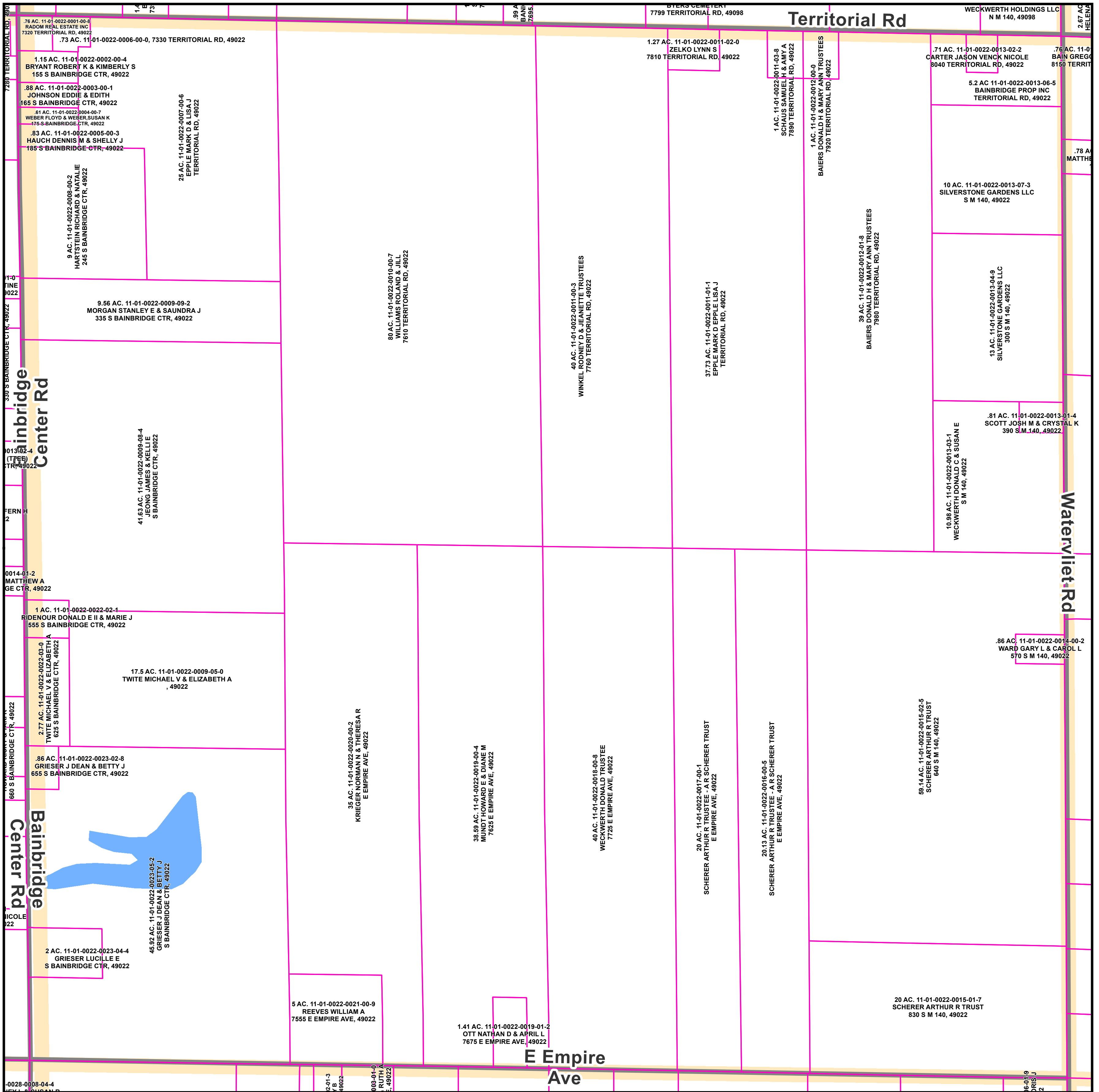


SECTION 21

Sources
 Base Layers: MGF v10a, 2011
 Drain: Unknown
 Parcel: Bainbridge Township, 2012





The use of this map is for general reference purposes. It is not a legal document.

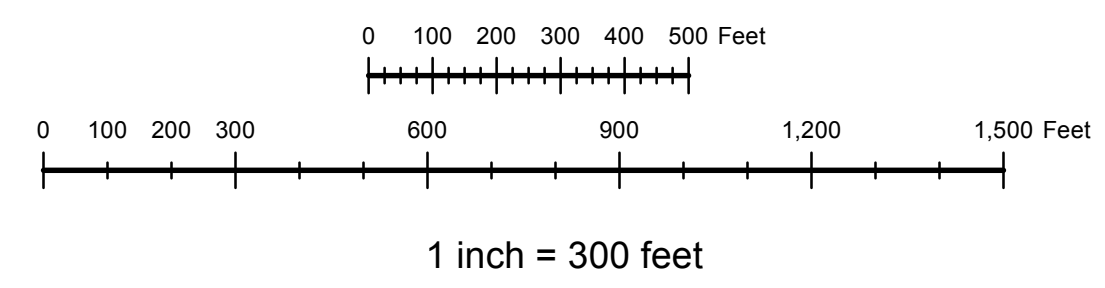
Southwest Michigan Planning Commission



06	05	04	03	02	01
07	08	09	10	11	12
13	17	16	15	14	13
19	20	21	22	23	24
30	29	28	27	26	25
31	32	33	34	35	36

1/4 Sections (shown with crosshatching) are in Map Book II & Map Book III

-  Section
-  Parcel
-  Road
-  Water Features



**BAINBRIDGE TOWNSHIP
BERRIEN COUNTY, MI T4S R17W**

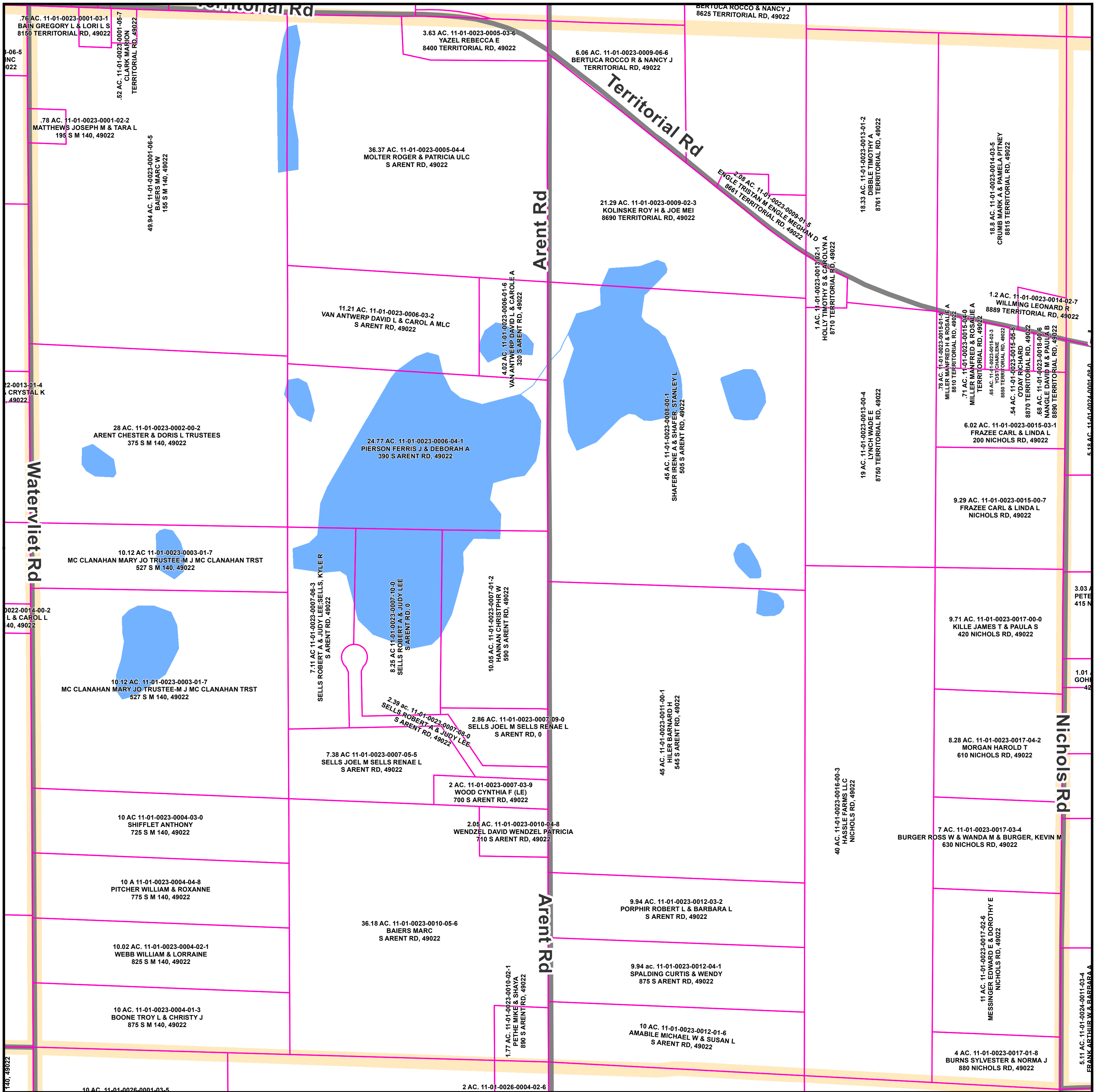


SECTION 22

Sources
 Base Layers: MGF v10a, 2011
 Drain: Unknown
 Parcel: Bainbridge Township, 2012





The use of this map is for general reference purposes. It is not a legal document.

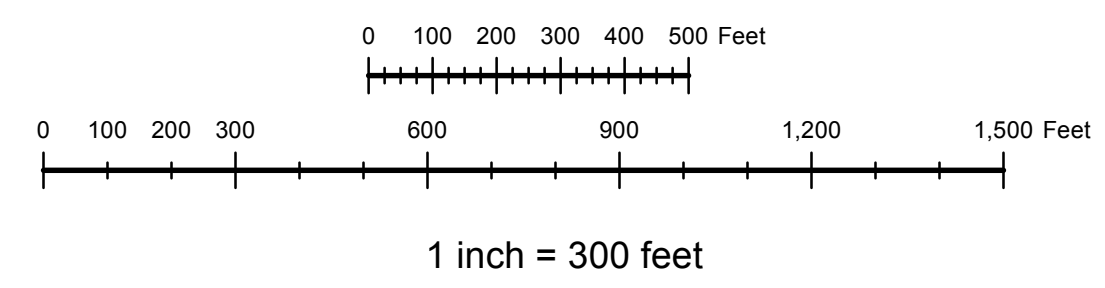
Southwest Michigan Planning Commission Page 22



06	05	04	03	02	01
07	08	09	10	11	12
18	17	16	15	14	13
19	20	21	22	23	24
30	29	28	27	26	25
31	32	33	34	35	36

1/4 Sections (shown with crosshatching) are in Map Book II & Map Book III

-  Section
-  Parcel
-  Road
-  Water Features

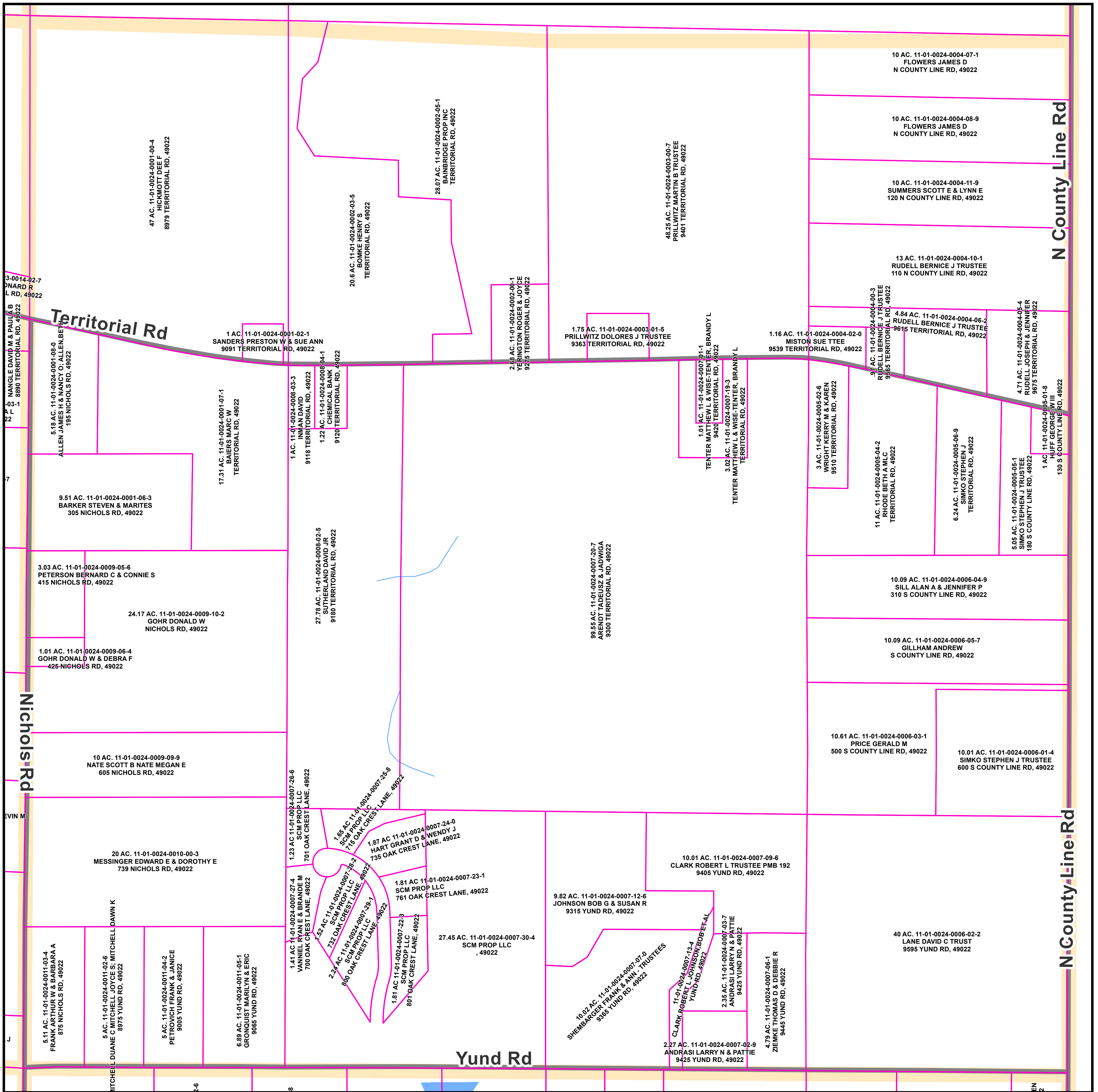


**BAINBRIDGE TOWNSHIP
BERRIEN COUNTY, MI T4S R17W**



SECTION 23


Sources
 Base Layers: MGF v10a, 2011
 Drain: Unknown
 Parcel: Bainbridge Township, 2012
 The use of this map is for general reference purposes.
 It is not a legal document.



06	05	04	03	02	01
07	08	09	10	11	12
13	14	15	16	17	18
19	20	21	22	23	24
25	26	27	28	29	30
31	32	33	34	35	36

1/4 Sections (shown with crosshatching) are in Map Book II & Map Book III

- Section
- Parcel
- Road
- Water Features



**BAINBRIDGE TOWNSHIP
BERRIEN COUNTY, MI T4S R17W**

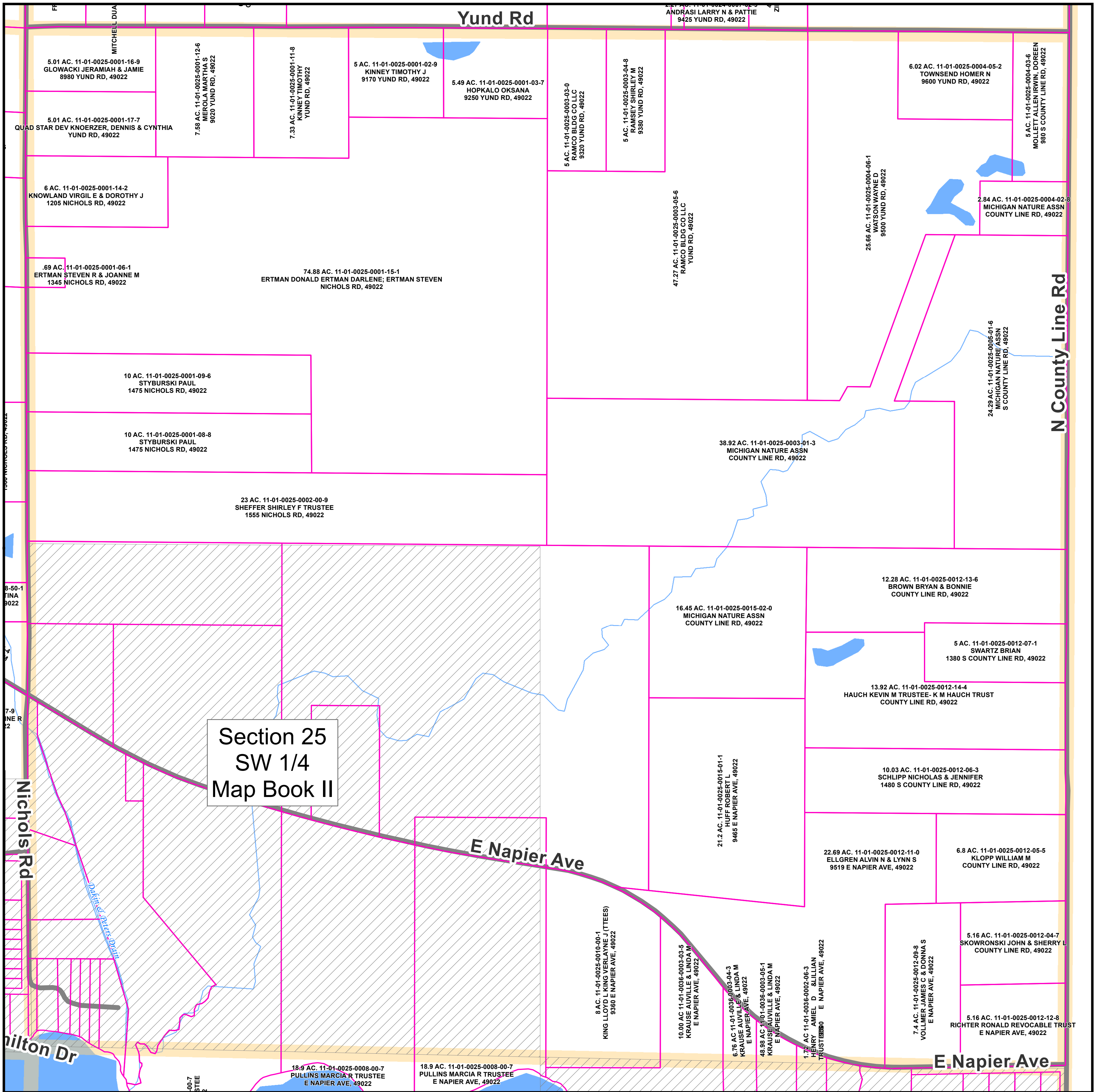


SECTION 24

Sources
 Base Layers: MGF v10a, 2011
 Drain: Unknown
 Parcel: Bainbridge Township, 2012

The use of this map is for general reference purposes. It is not a legal document.





Southwest Michigan Planning Commission

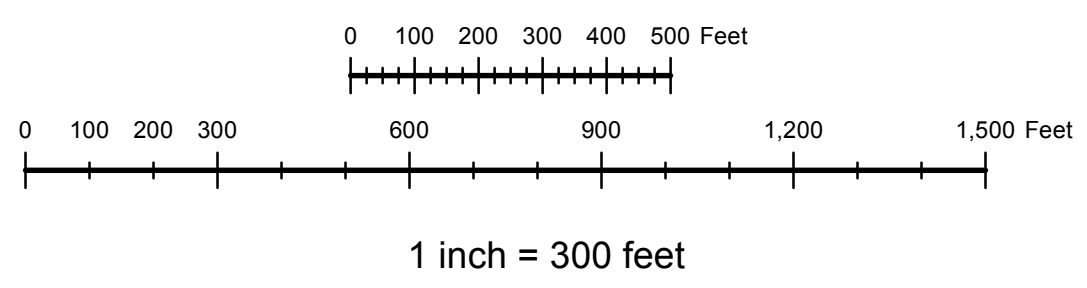


Section 25
SW 1/4
Map Book II

06	05	04	03	02	01
07	08	09	10	11	12
13	14	15	16	17	18
19	20	21	22	23	24
25	26	27	28	29	30
31	32	33	34	35	36

1/4 Sections (shown with crosshatching) are in Map Book II & Map Book III

-  Section
-  Parcel
-  Road
-  Water Features

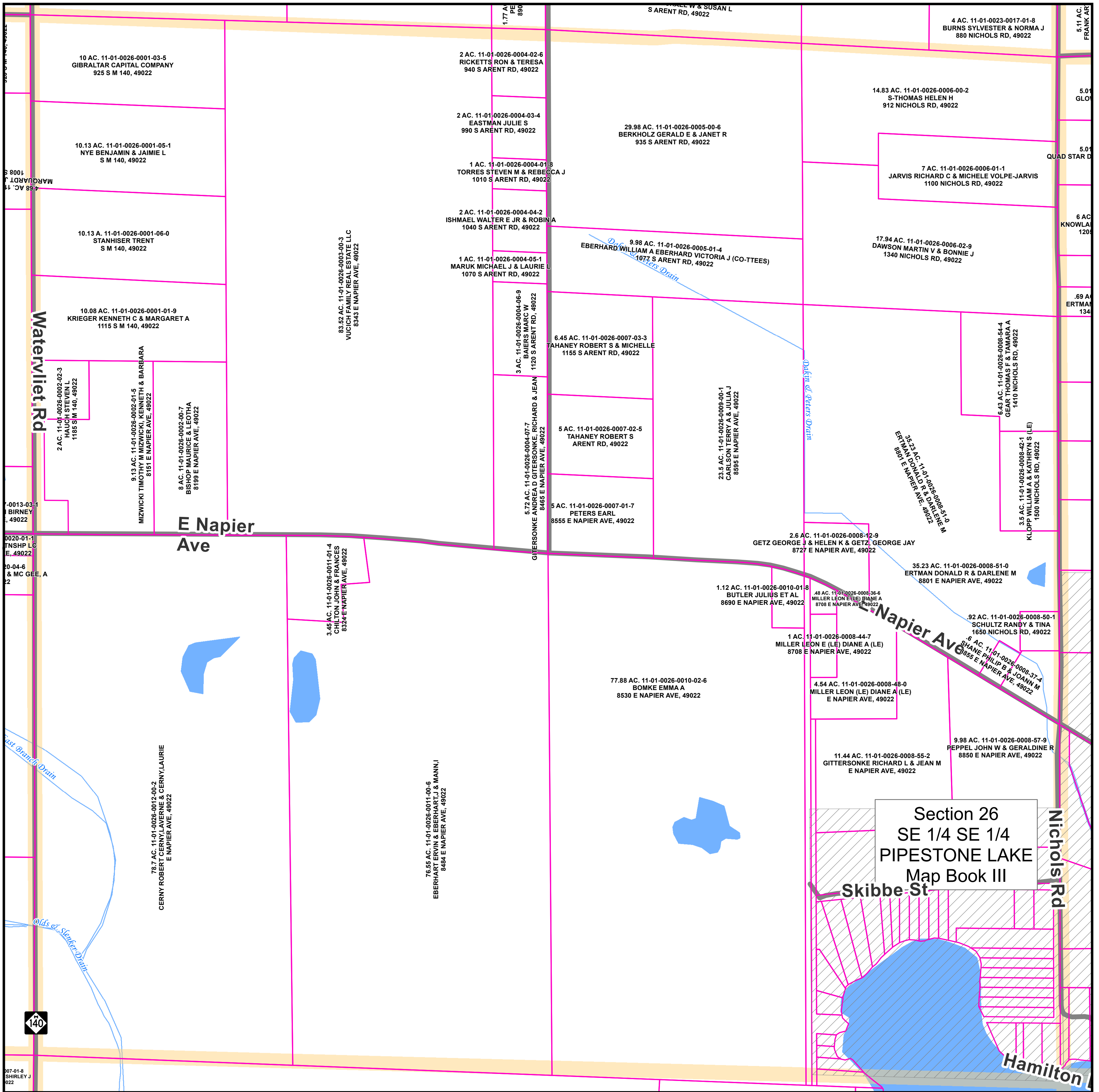


BAINBRIDGE TOWNSHIP
BERRIEN COUNTY, MI T4S R17W







SECTION 25

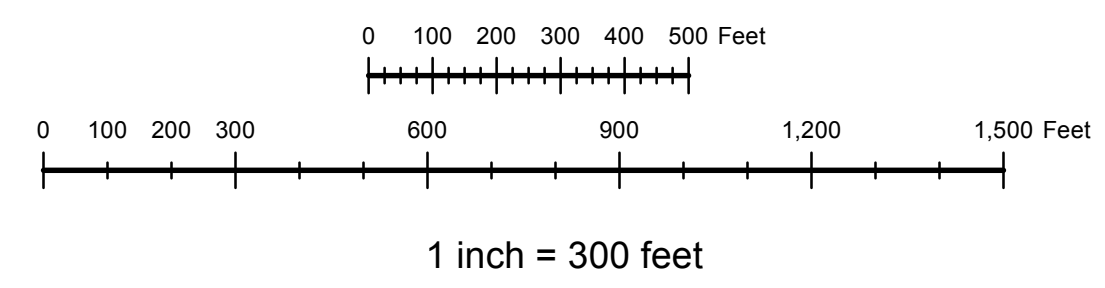
Sources
Base Layers: MGF v10a, 2011
Drain: Unknown
Parcel: Bainbridge Township, 2012
The use of this map is for general reference purposes. It is not a legal document.
Southwest Michigan Planning Commission



06	05	04	03	02	01
07	08	09	10	11	12
13	14	15	16	17	18
19	20	21	22	23	24
25	26	27	28	29	30
31	32	33	34	35	36

1/4 Sections (shown with crosshatching) are in Map Book II & Map Book III

-  Section
-  Parcel
-  Road
-  Water Features



**BAINBRIDGE TOWNSHIP
BERRIEN COUNTY, MI T4S R17W**

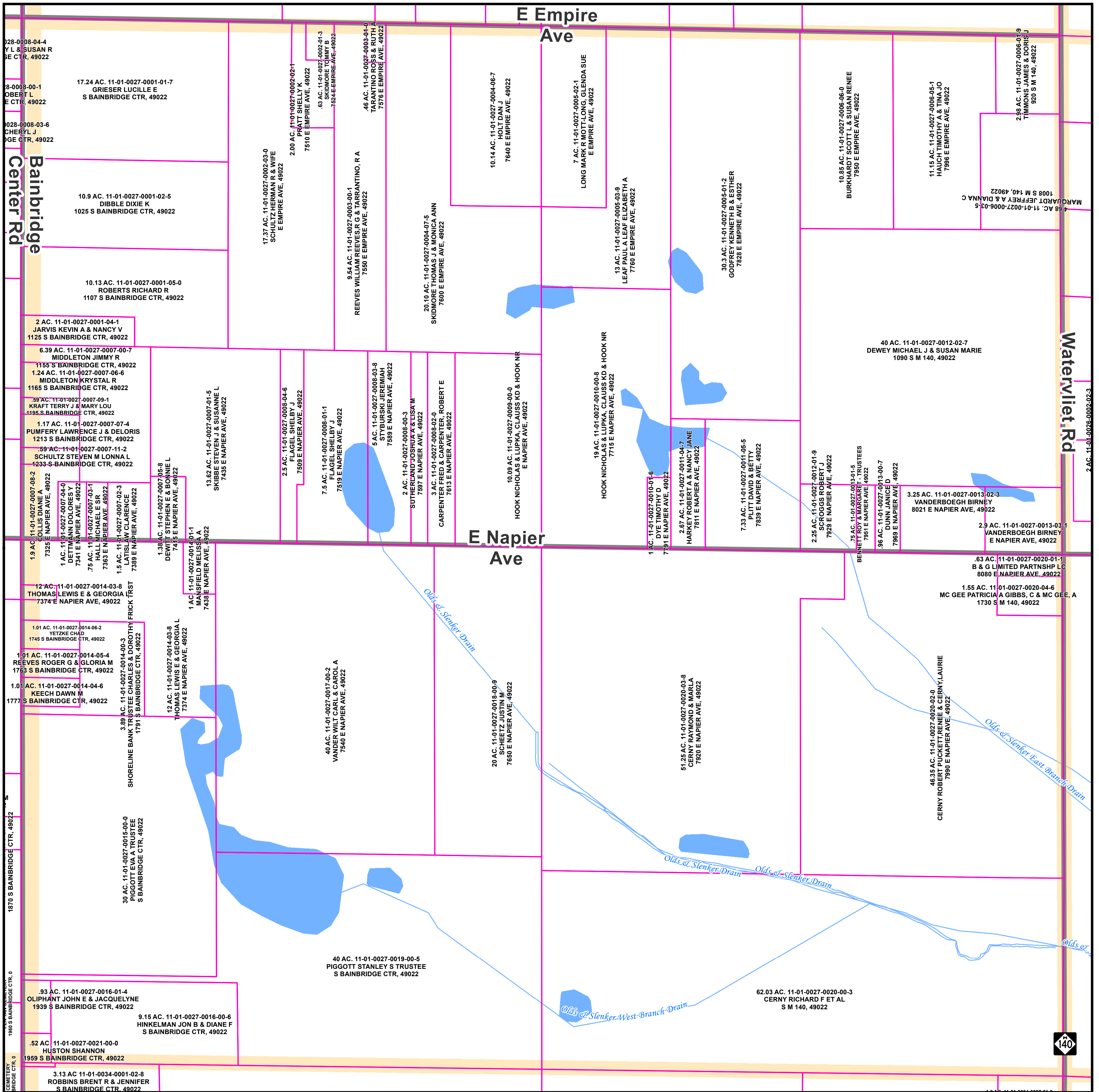


SECTION 26

Sources
 Base Layers: MGF v10a, 2011
 Drain: Unknown
 Parcel: Bainbridge Township, 2012





The use of this map is for general reference purposes. It is not a legal document.

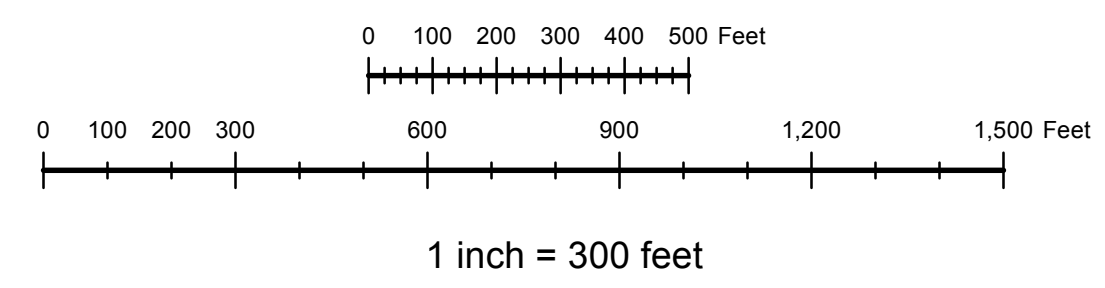
Southwest Michigan Planning Commission



06	05	04	03	02	01
07	08	09	10	11	12
18	17	16	15	14	13
19	20	21	22	23	24
30	29	28	27	26	25
31	32	33	34	35	36

1/4 Sections (shown with crosshatching) are in Map Book II & Map Book III

-  Section
-  Parcel
-  Road
-  Water Features



**BAINBRIDGE TOWNSHIP
BERRIEN COUNTY, MI T4S R17W**

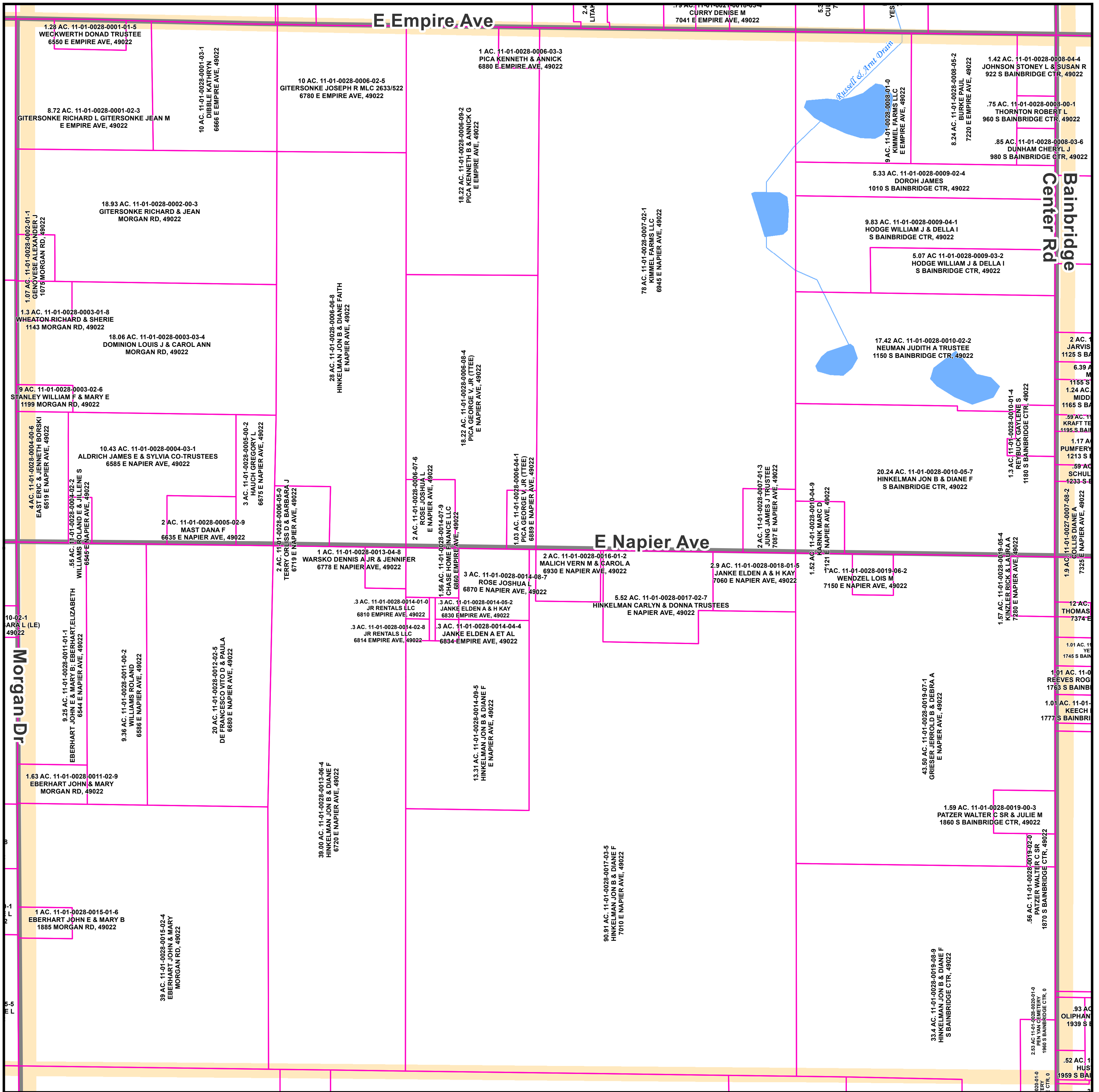


SECTION 27

Sources
 Base Layers: MGF v10a, 2011
 Drain: Unknown
 Parcel: Bainbridge Township, 2012





The use of this map is for general reference purposes. It is not a legal document.


Southwest Michigan Planning Commission Page 27



06	05	04	03	02	01
07	08	09	10	11	12
13	14	15	16	17	18
19	20	21	22	23	24
25	26	27	28	29	30
31	32	33	34	35	36

1/4 Sections (shown with crosshatching) are in Map Book II & Map Book III

-  Section
-  Parcel
-  Road
-  Water Features



BAINBRIDGE TOWNSHIP
BERRIEN COUNTY, MI T4S R17W



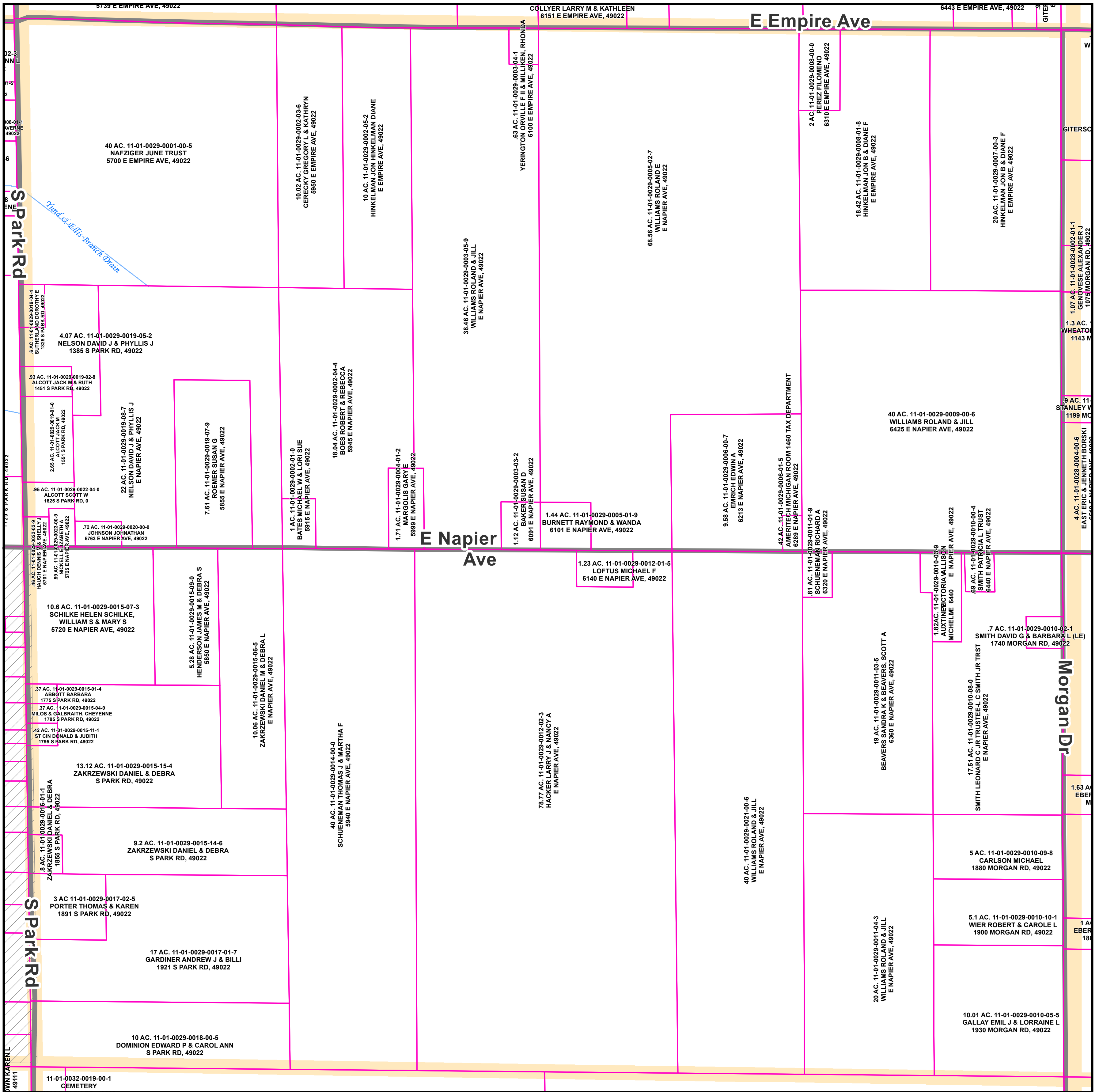
SECTION 28

Sources
 Base Layers: MGF v10a, 2011
 Drain: Unknown
 Parcel: Bainbridge Township, 2012

The use of this map is for general reference purposes. It is not a legal document.

Southwest Michigan Planning Commission Page 28

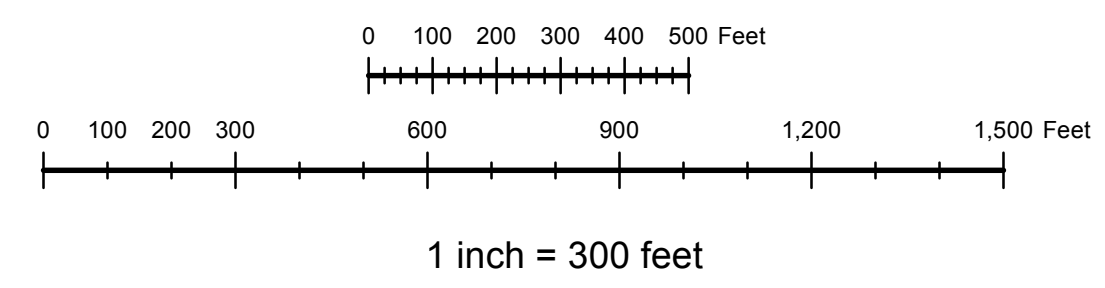
July 31, 2013



06	05	04	03	02	01
07	08	09	10	11	12
18	17	16	15	14	13
19	20	21	22	23	24
30	29	28	27	26	25
31	32	33	34	35	36

1/4 Sections (shown with crosshatching) are in Map Book II & Map Book III

- Section
- Parcel
- Road
- Water Features



**BAINBRIDGE TOWNSHIP
BERRIEN COUNTY, MI T4S R17W**

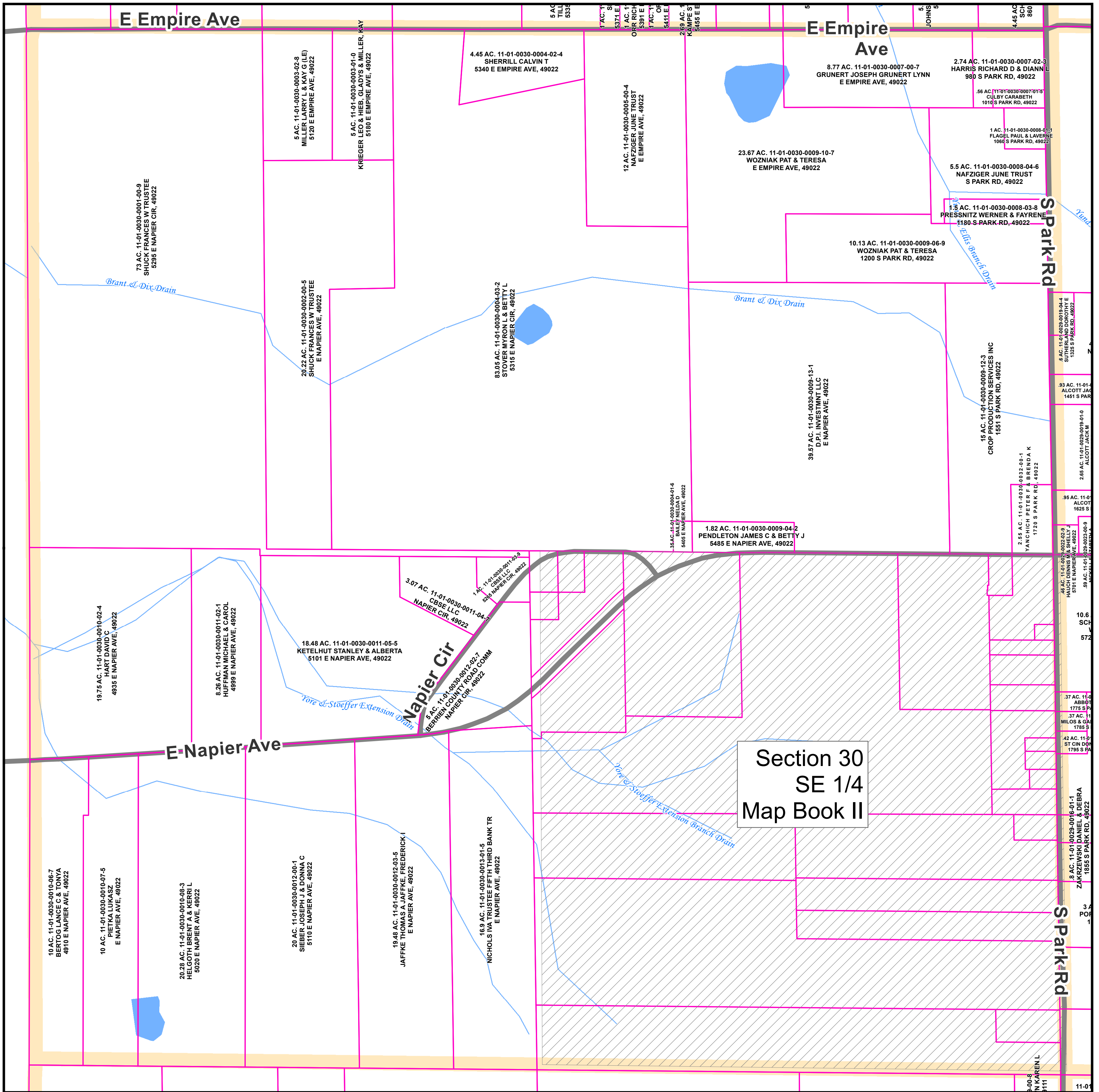


SECTION 29

Sources
 Base Layers: MGF v10a, 2011
 Drain: Unknown
 Parcel: Bainbridge Township, 2012





The use of this map is for general reference purposes. It is not a legal document.

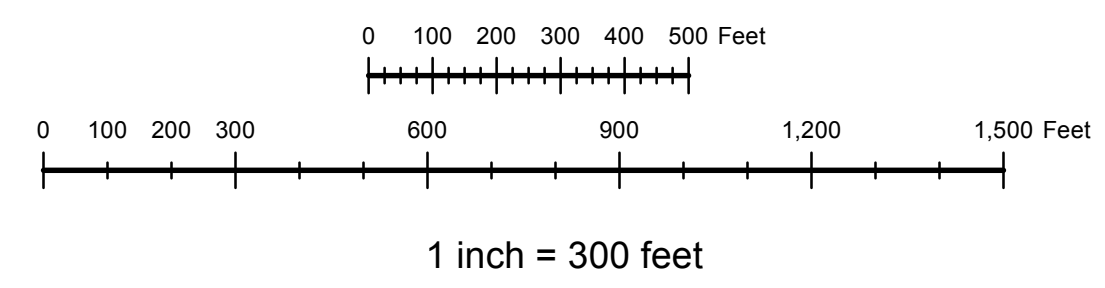
Southwest Michigan Planning Commission



06	05	04	03	02	01
07	08	09	10	11	12
13	14	15	16	17	18
19	20	21	22	23	24
25	26	27	28	29	30
31	32	33	34	35	36

1/4 Sections (shown with crosshatching) are in Map Book II & Map Book III

-  Section
-  Parcel
-  Road
-  Water Features



BAINBRIDGE TOWNSHIP
BERRIEN COUNTY, MI T4S R17W



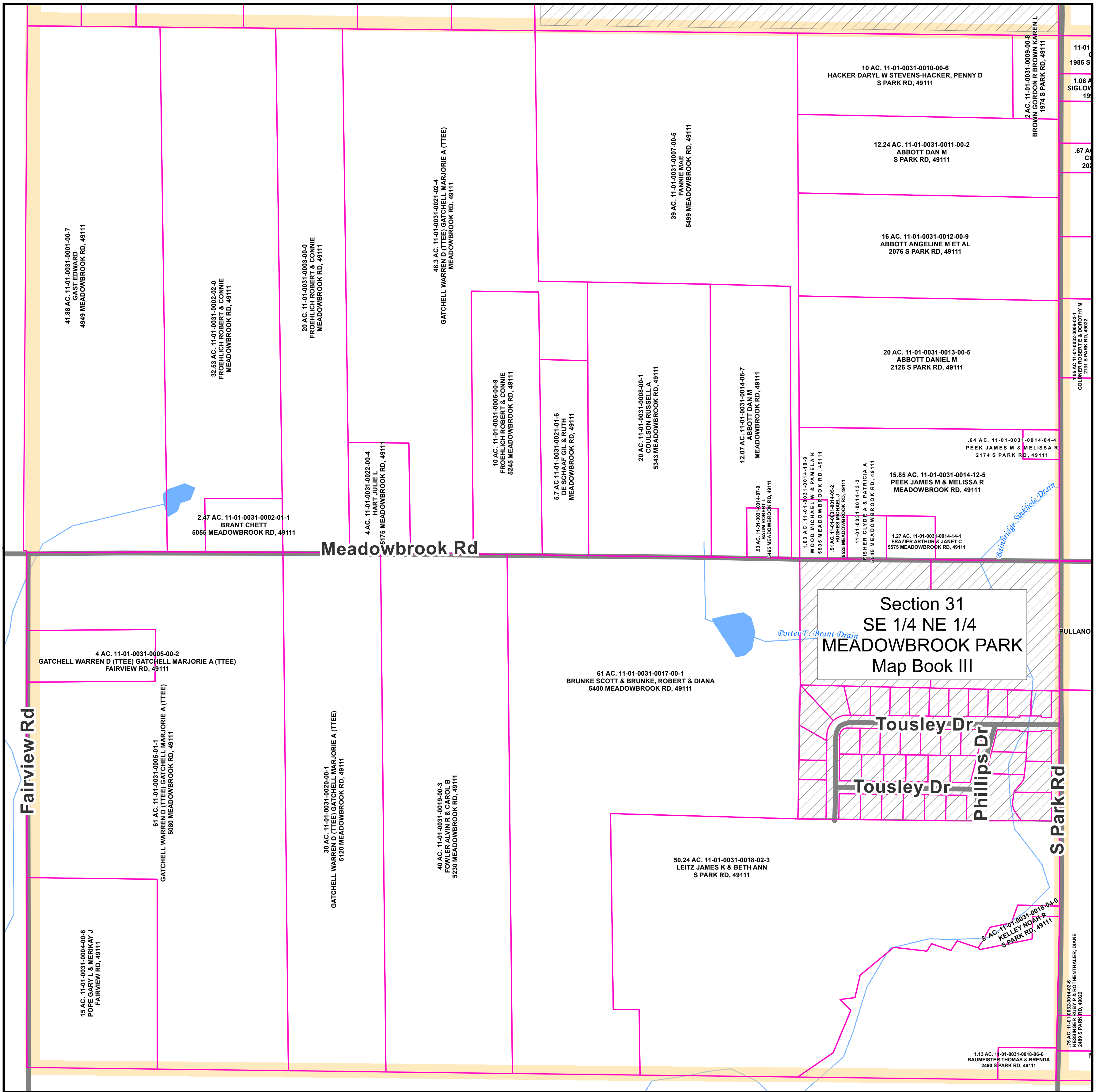
July 31, 2013

SECTION 30

Sources
Base Layers: MGF v10a, 2011
Drain: Unknown
Parcel: Bainbridge Township, 2012





The use of this map is for general reference purposes. It is not a legal document.

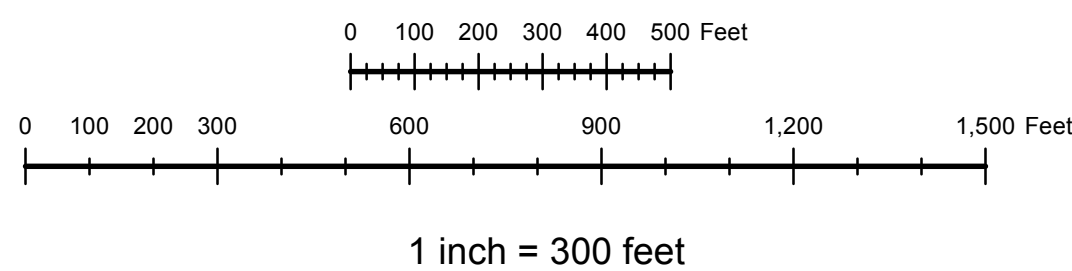
Southwest Michigan Planning Commission Page 30



06	05	04	03	02	01
07	08	09	10	11	12
13	17	16	15	14	13
19	20	21	22	23	24
30	29	28	27	26	25
31	32	33	34	35	36

1/4 Sections (shown with crosshatching) are in Map Book II & Map Book III

-  Section
-  Parcel
-  Road
-  Water Features



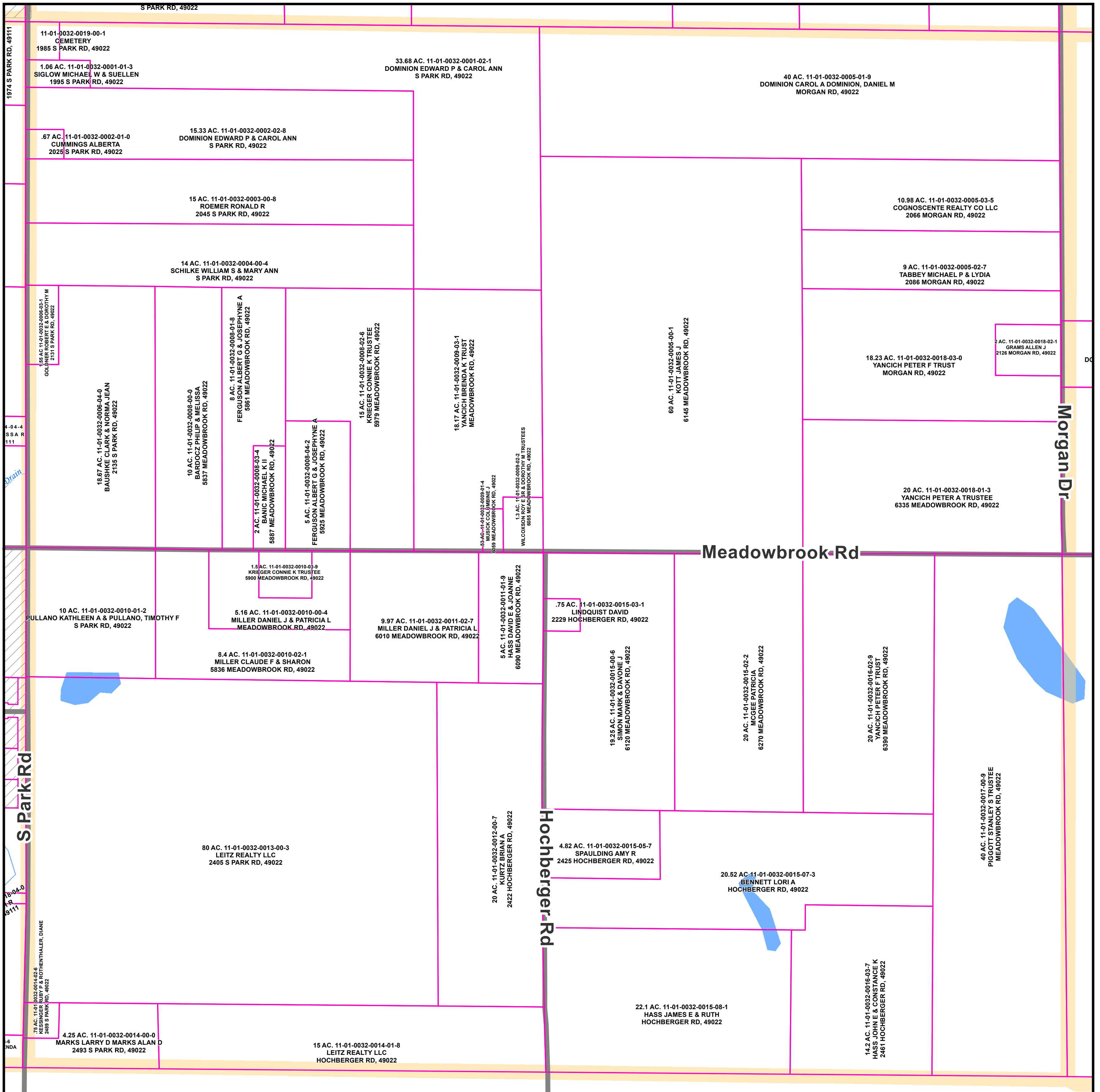
BAINBRIDGE TOWNSHIP
BERRIEN COUNTY, MI T4S R17W



SECTION 31





Sources
Base Layers: MGF v10a, 2011
Drain: Unknown
Parcel: Bainbridge Township, 2012

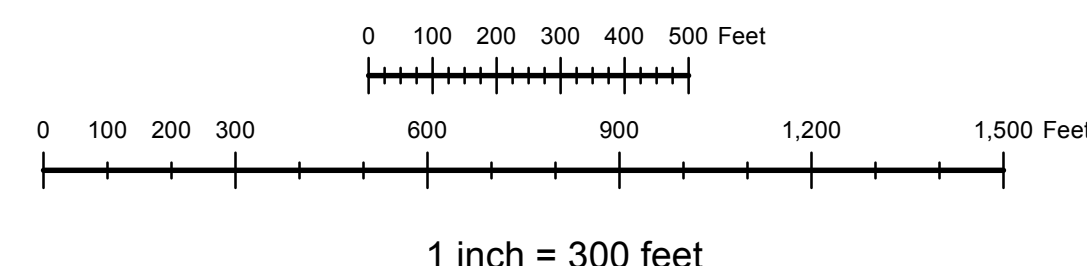
The use of this map is for general reference purposes. It is not a legal document.



06	05	04	03	02	01
07	08	09	10	11	12
13	14	15	16	17	18
19	20	21	22	23	24
25	26	27	28	29	30
31	32	33	34	35	36

1/4 Sections (shown with crosshatching) are in Map Book II & Map Book III

-  Section
-  Parcel
-  Road
-  Water Features



BAINBRIDGE TOWNSHIP
BERRIEN COUNTY, MI T4S R17W

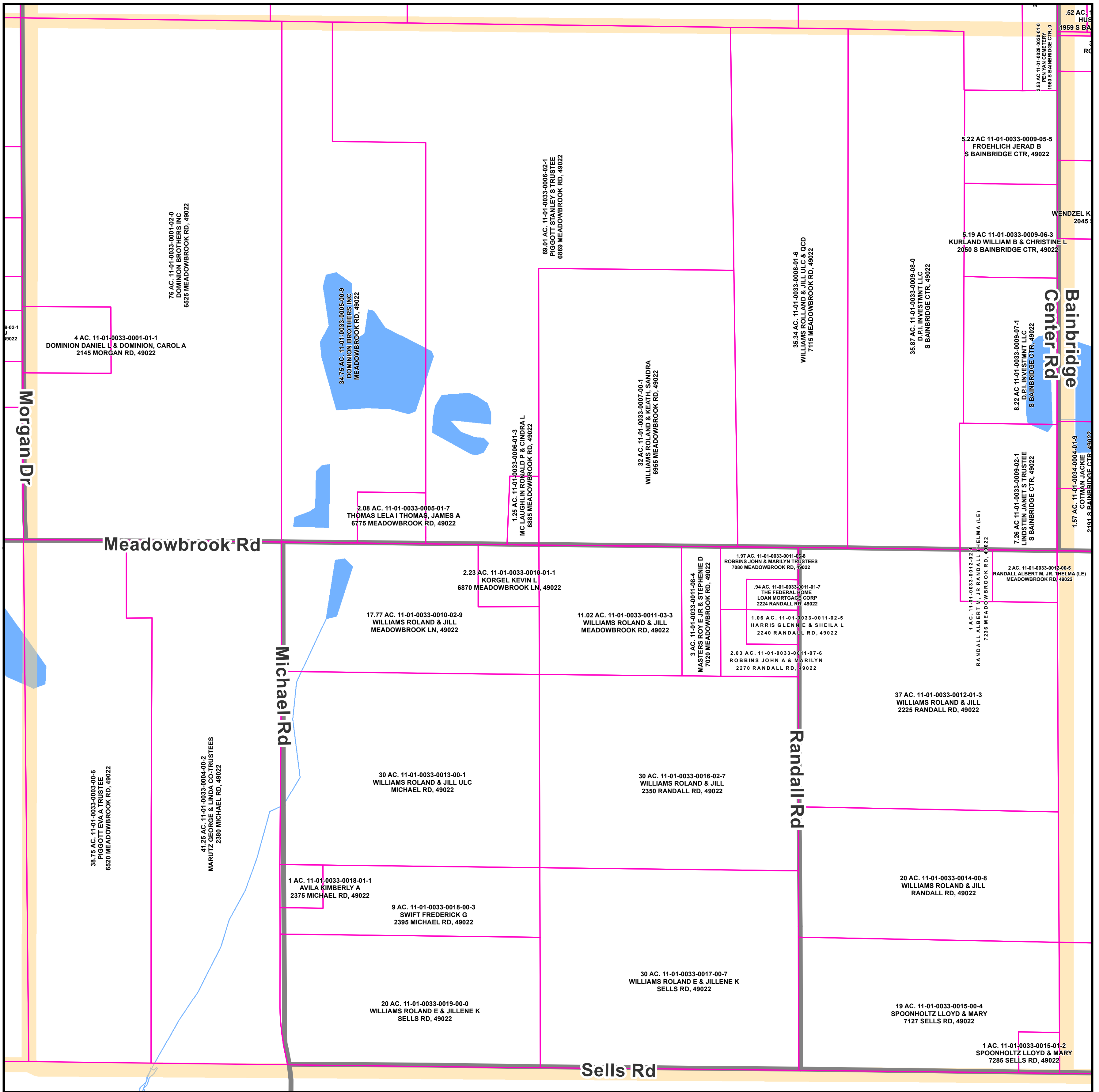


SECTION 32

Sources
 Base Layers: MGF v10a, 2011
 Drain: Unknown
 Parcel: Bainbridge Township, 2012





The use of this map is for general reference purposes. It is not a legal document.

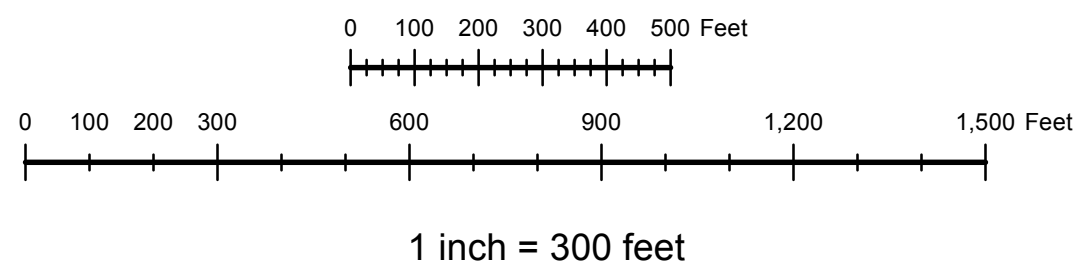
Southwest Michigan Planning Commission



06	05	04	03	02	01
07	08	09	10	11	12
18	17	16	15	14	13
19	20	21	22	23	24
30	29	28	27	26	25
31	32	33	34	35	36

1/4 Sections (shown with crosshatching) are in Map Book II & Map Book III

-  Section
-  Parcel
-  Road
-  Water Features



BAINBRIDGE TOWNSHIP
BERRIEN COUNTY, MI T4S R17W

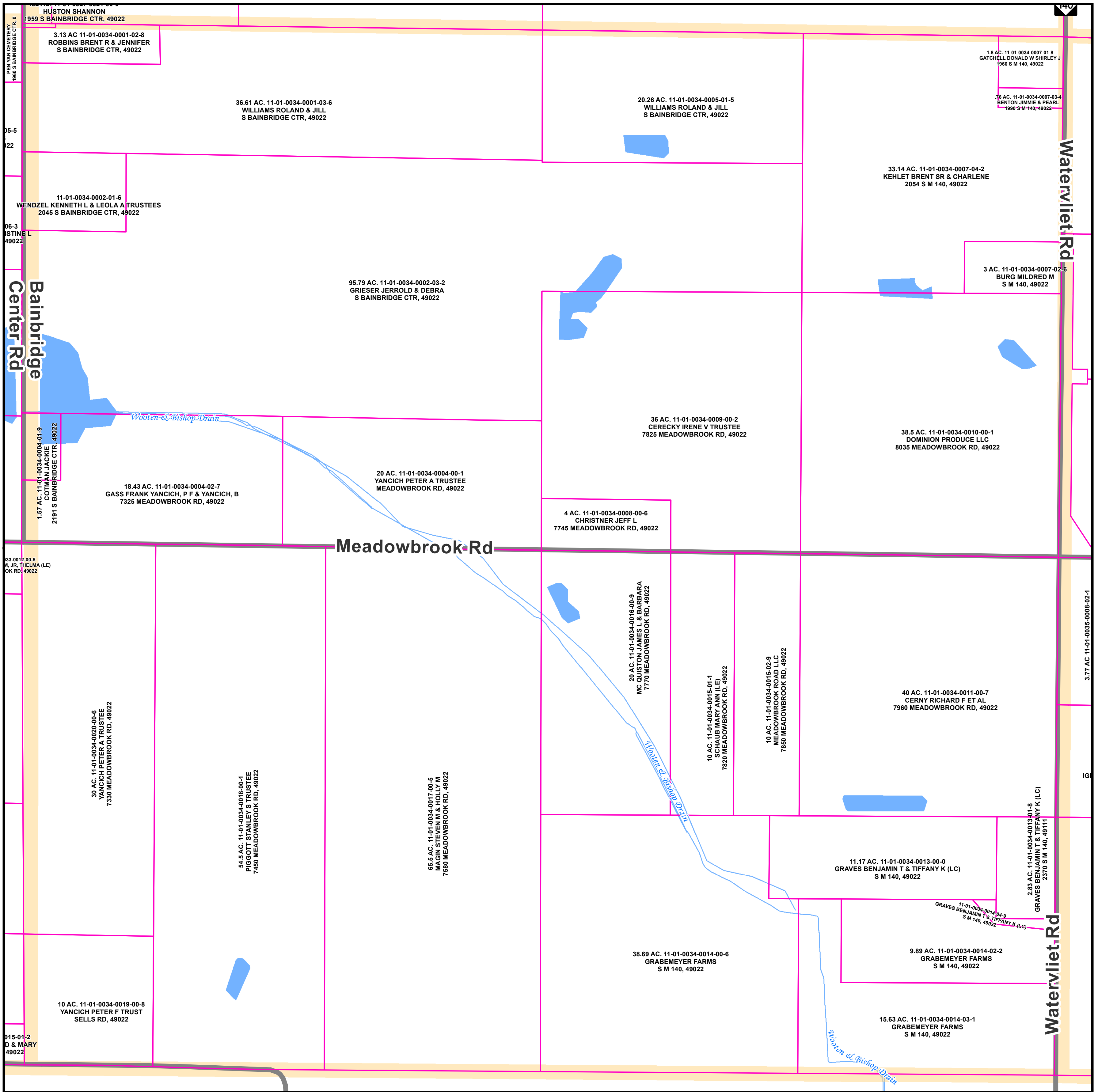


July 31, 2013

SECTION 33

Sources
 Base Layers: MGF v10a, 2011
 Drain: Unknown
 Parcel: Bainbridge Township, 2012

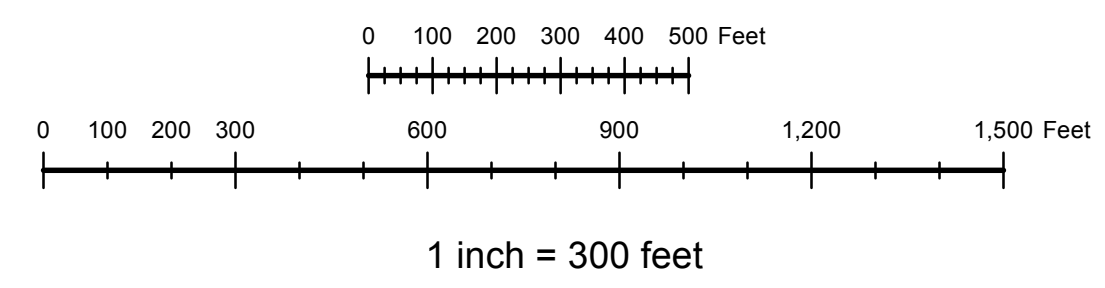
The use of this map is for general reference purposes. It is not a legal document.



06	05	04	03	02	01
07	08	09	10	11	12
13	14	15	16	17	18
19	20	21	22	23	24
25	26	27	28	29	30
31	32	33	34	35	36

1/4 Sections (shown with crosshatching) are in Map Book II & Map Book III

- Section
- Parcel
- Road
- Water Features



**BAINBRIDGE TOWNSHIP
BERRIEN COUNTY, MI T4S R17W**

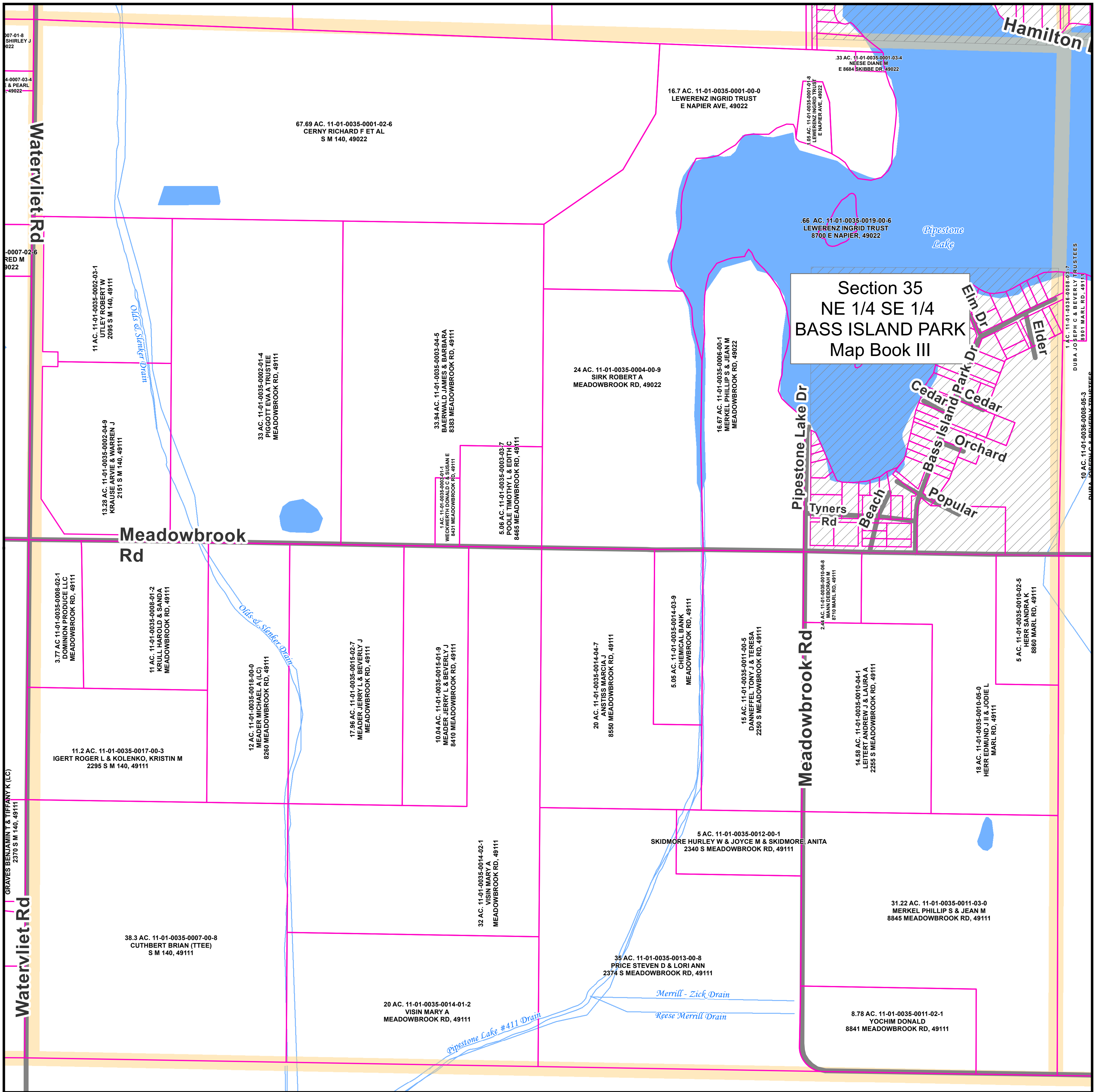


SECTION 34

Sources
 Base Layers: MGF v10a, 2011
 Drain: Unknown
 Parcel: Bainbridge Township, 2012





The use of this map is for general reference purposes. It is not a legal document.


Southwest Michigan Planning Commission Page 34



06	05	04	03	02	01
07	08	09	10	11	12
13	14	15	16	17	18
19	20	21	22	23	24
25	26	27	28	29	30
31	32	33	34	35	36

1/4 Sections (shown with crosshatching) are in Map Book II & Map Book III

-  Section
-  Parcel
-  Road
-  Water Features



BAINBRIDGE TOWNSHIP
BERRIEN COUNTY, MI T4S R17W

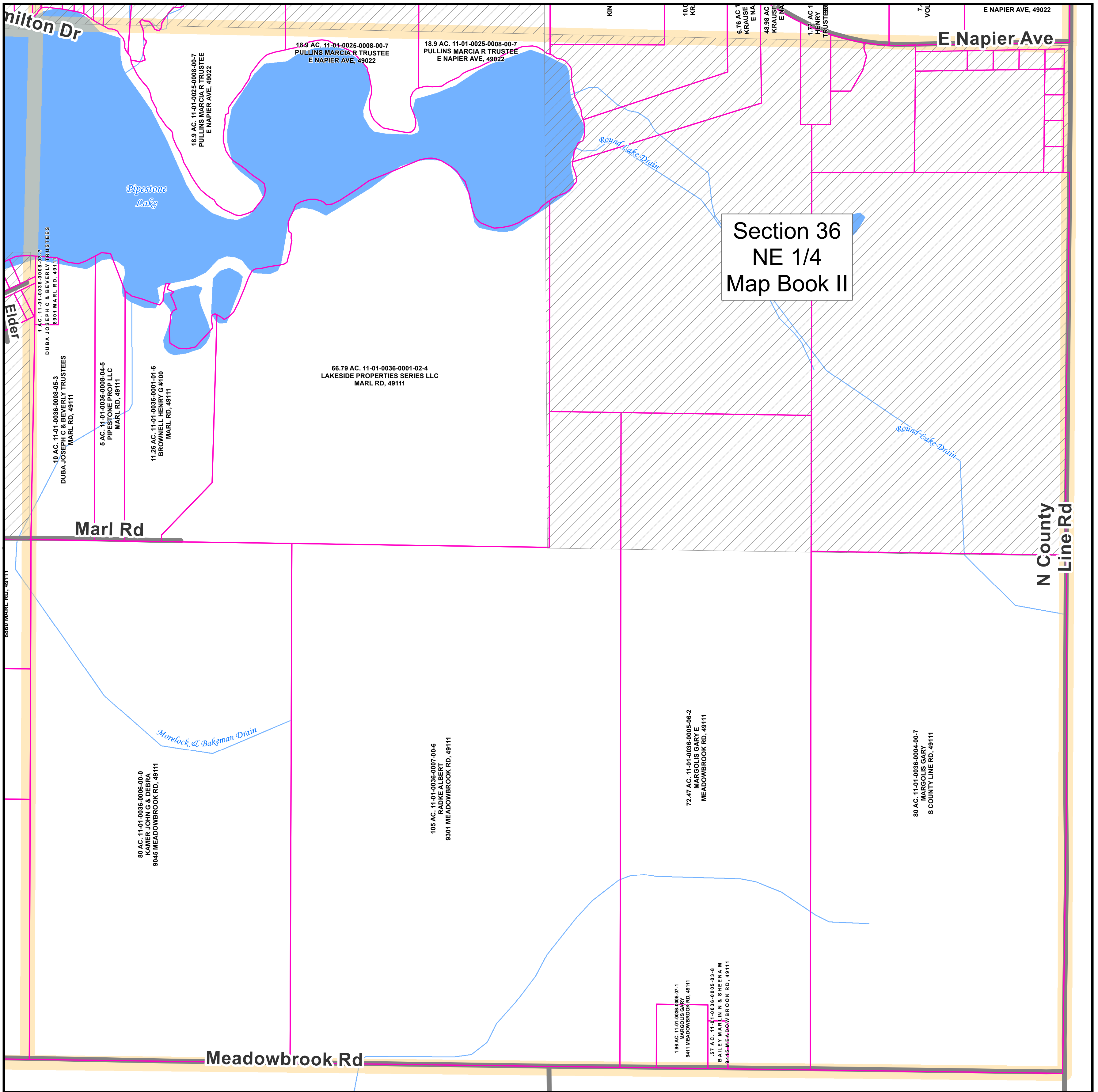


SECTION 35

Sources
Base Layers: MGF v10a, 2011
Drain: Unknown
Parcel: Bainbridge Township, 2012





The use of this map is for general reference purposes. It is not a legal document.

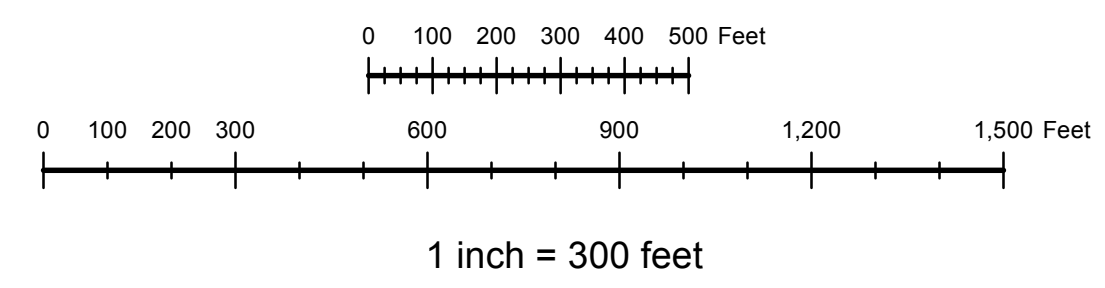
Southwest Michigan Planning Commission



06	05	04	03	02	01
07	08	09	10	11	12
18	17	16	15	14	13
19	20	21	22	23	24
30	29	28	27	26	25
31	32	33	34	35	36

1/4 Sections (shown with crosshatching) are in Map Book II & Map Book III

-  Section
-  Parcel
-  Road
-  Water Features



BAINBRIDGE TOWNSHIP
BERRIEN COUNTY, MI T4S R17W



SECTION 36

Sources
Base Layers: MGF v10a, 2011
Drain: Unknown
Parcel: Bainbridge Township, 2012

The use of this map is for general reference purposes. It is not a legal document.

Southwest Michigan Planning Commission