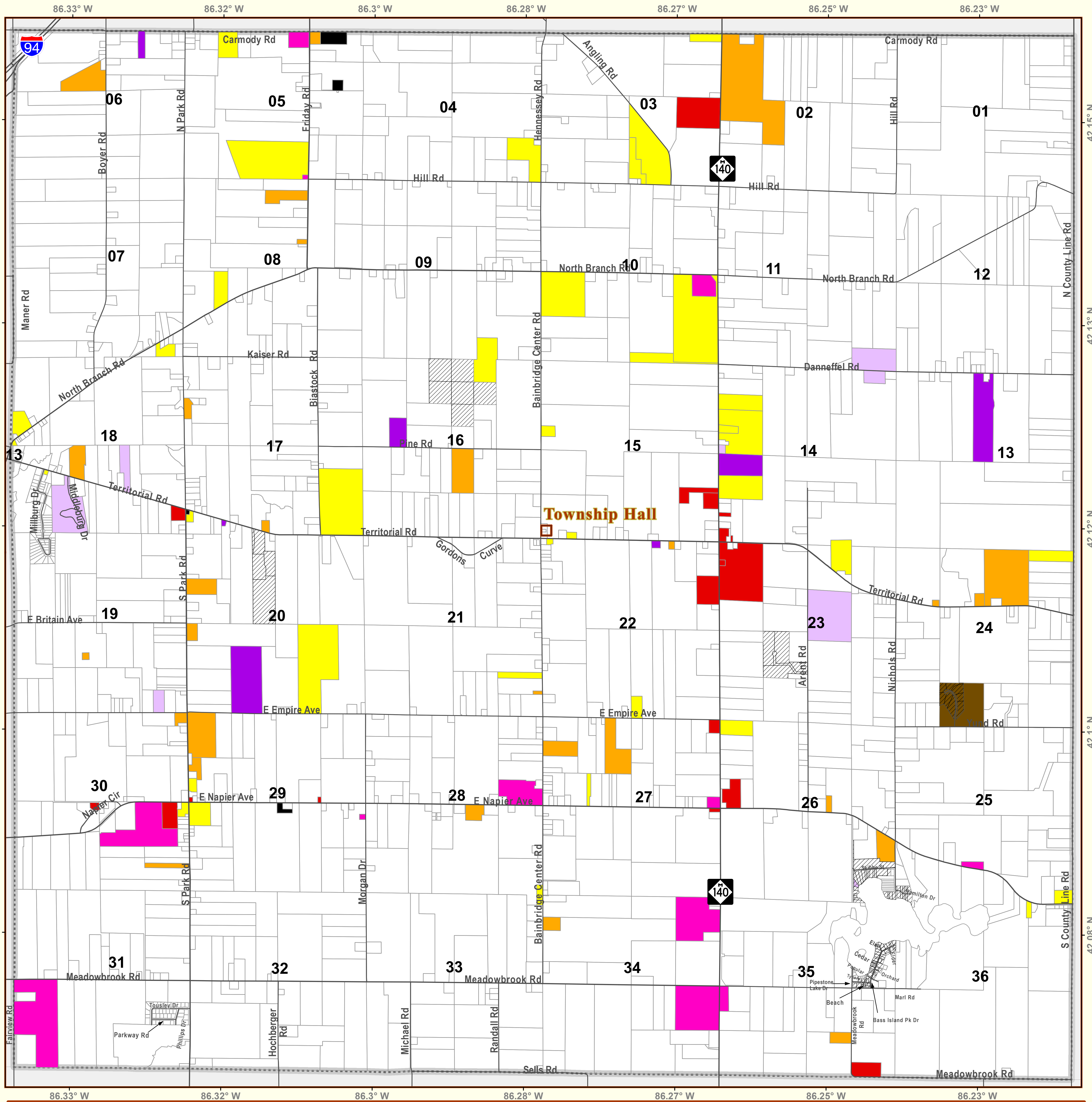




# SPECIAL USE PERMITS



## BAINBRIDGE TOWNSHIP BERRIEN COUNTY, MICHIGAN

### SPECIAL USE PERMITS

- |   |                     |   |                          |
|---|---------------------|---|--------------------------|
|  | Registered Business |  | Mobile Home - Nonconform |
|  | Commercial Tower    |  | Mobile Home - Hardship   |
|  | Home Occupation     |  | Planned Unit Development |
|  | Off-Site Sign       |  | Special Land Use         |
|  | Private Road        |   |                          |

Sources  
Base Layers: Michigan Geographic Framework v10a, 2011  
Parcel: Bainbridge Township, 2012  
Special Land Use: Bainbridge Township, 2012

The use of this map is for general reference purposes. It is not a legal document. Be aware that the features represented on the map are dynamic, therefore may not represent current conditions.

Southwest Michigan Planning Commission  
185 E. Main Street, Ste 701  
Benton Harbor, MI 49022  
(269) 925-1137 www.swmpc.org

June 22, 2017