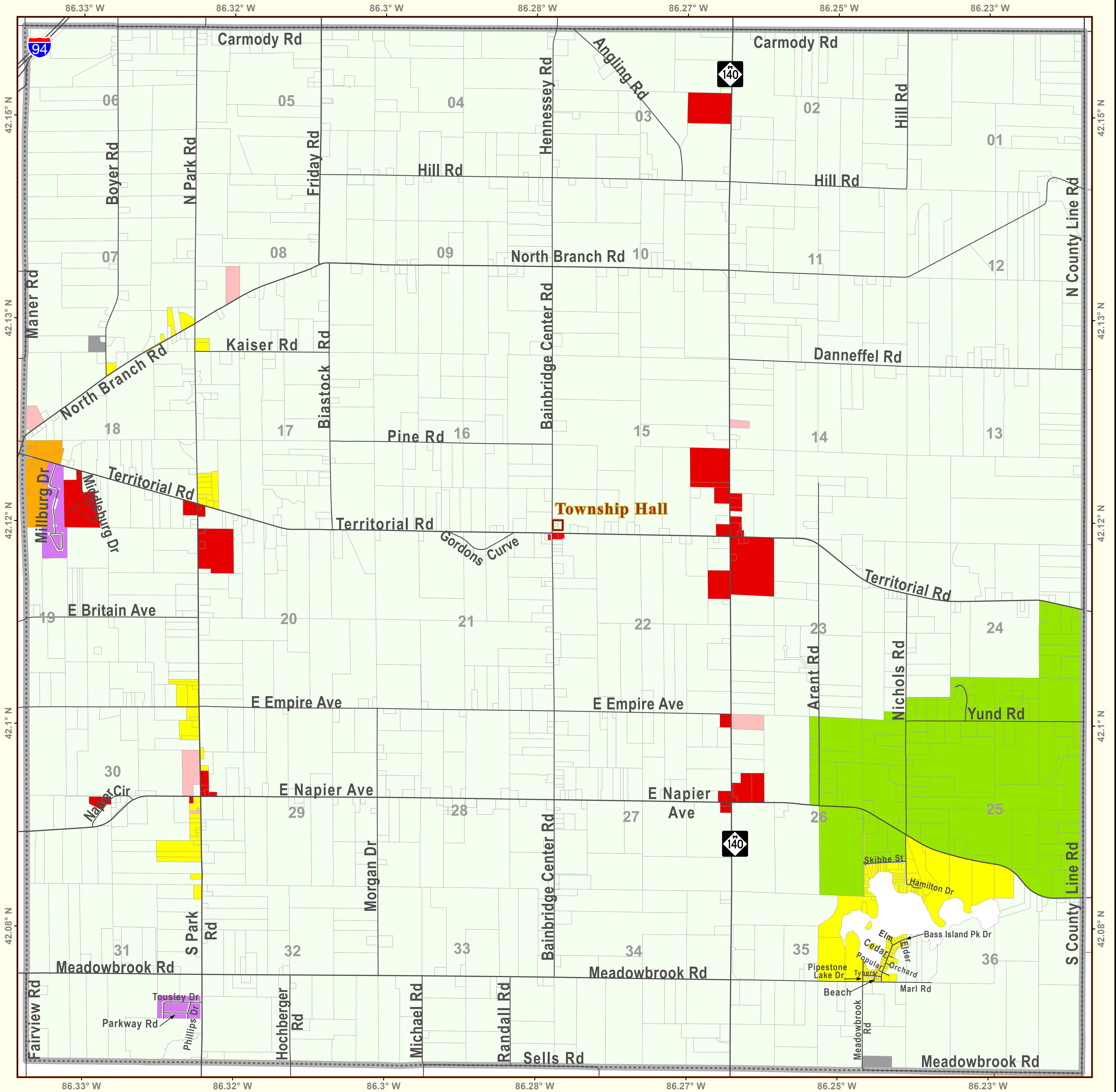




# ZONING



## BAINBRIDGE TOWNSHIP

This is to certify that this Official Zoning Map supersedes and replaces the Official Zoning Map adopted April 11, 2017 as part of Zoning Ordinance No.49, as amended of the Township of Bainbridge, Berrien County, Michigan.

Supervisor \_\_\_\_\_ Clerk \_\_\_\_\_

Date \_\_\_\_\_ Signature \_\_\_\_\_  
 Date \_\_\_\_\_ Signature \_\_\_\_\_  
 Date \_\_\_\_\_ Signature \_\_\_\_\_  
 Date \_\_\_\_\_ Signature \_\_\_\_\_

## ZONING

- AGRICULTURE (AG)
- RESIDENTIAL AGRICULTURE (R-AG)
- SINGLE FAMILY RESIDENTIAL (R-1)
- MULTIPLE FAMILY RESIDENTIAL (R-2)
- RESIDENTIAL MOBILE HOME (RMH)
- COMMERCIAL (C)
- COMMERCIAL AGRICULTURE (C-AG)
- INDUSTRIAL (IN)

0 0.25 0.5 1 Miles

Sources  
 Parcel & Zoning: Bainbridge Township, 2017  
 Base Layers: Michigan Geographic Framework, v14a, 2016

The use of this map is for general reference purposes. It is not a legal document.

Southwest Michigan Planning Commission  
 185 E. Main Street, Ste 701  
 Benton Harbor, MI 49022  
 (269) 925-1137 www.swmpc.org

June 28, 2017